


 <p>North Pennines Archaeology Ltd 2009</p>	<p>PROJECT: Lowther Deer Park, Lowther, Cumbria</p> <p>SCALE: 1:2500 at A4</p> <p>REPORT No: CP 909/09</p> <p>CLIENT Lowther Estates</p> <p>DRAWN BY: JS</p> <p>DATE: June 2009</p> <p>FIGURE: 4</p>	<p>KEY:</p> <p> Site Boundary</p> <p> Proposed Access Road</p>	 <p>Reproduced by permission of Ordnance Survey on behalf of The Controller of Her Majesty's Stationery Office. © Crown copyright. All rights reserved. Licence number 100014732</p>
--	--	--	---

Figure 4: First Edition Ordnance Survey Map, 1850