



 <p>North Pennines Archaeology Ltd 2009</p>	<p>PROJECT: Lowther Deer Park, Cumbria</p> <p>SCALE: 1:1750 at A3</p> <p>REPORT No: CP 909/09</p> <p>CLIENT: Lowther Estates</p> <p>DRAWN BY: DJ</p> <p>DATE: June 2009</p> <p>FIGURE: 8</p>	<p>KEY:</p> <ul style="list-style-type: none">  Site Boundary  Proposed Access Road  Sites Identified by Oxford Archaeology North (2005) 	 <p>Reproduced by permission of Ordnance Survey on behalf of The Controller of Her Majesty's Stationery Office. © Crown copyright. All rights reserved. Licence number 100014732.</p>
--	--	--	--

Figure 8: Location of Excavated Access Road