

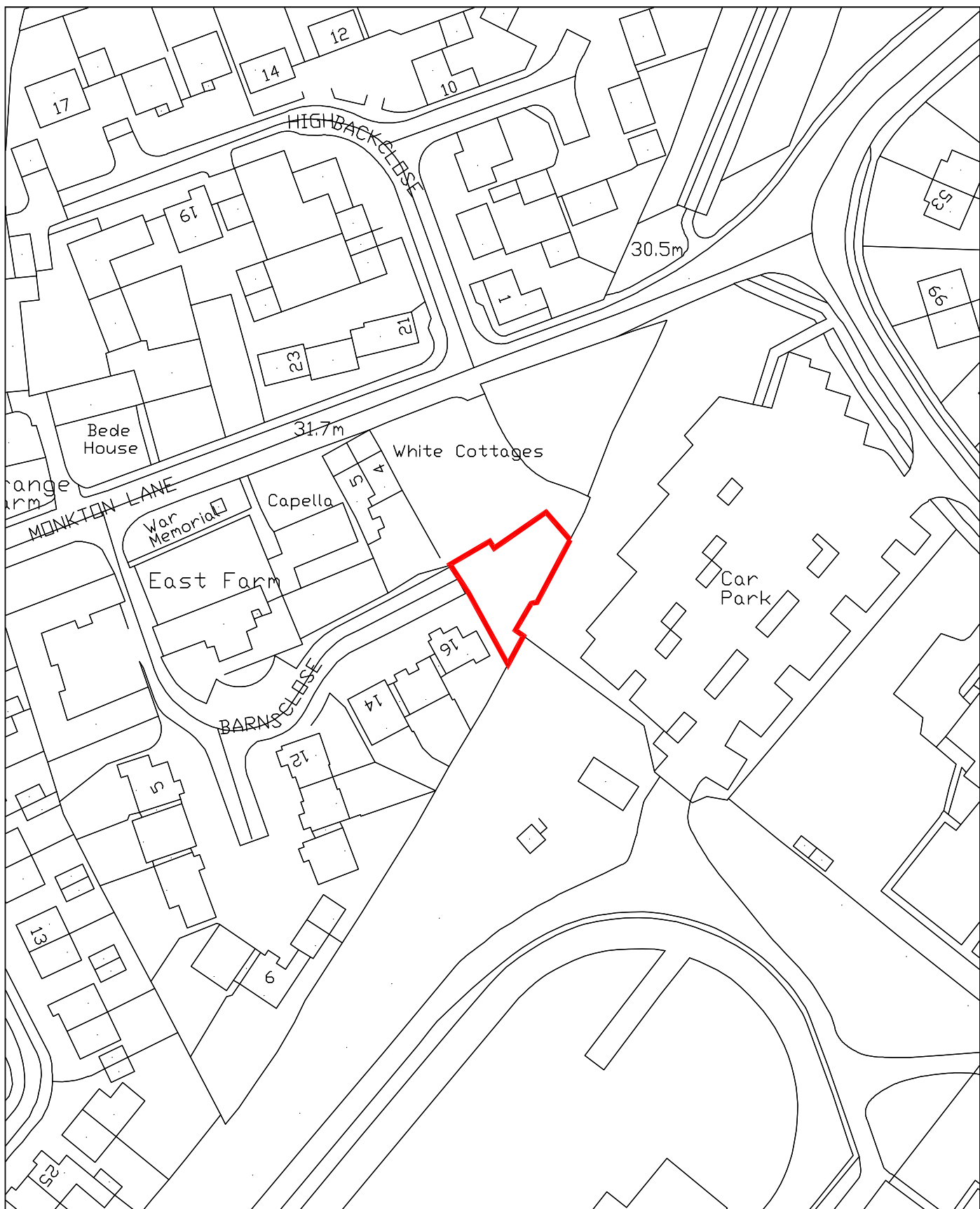
 <p>North Pennines Archaeology Ltd 2009</p>	<p>PROJECT: Land east of Barns Close, Monkton</p> <p>SCALE: 1:10,000 at A4</p> <p>REPORT No: CP 848</p> <p>CLIENT Mr. I. Lawson and Mr. R. Lawson</p> <p>DRAWN BY: JS</p> <p>DATE: June 2009</p> <p>FIGURE: 1</p>	<p>KEY:</p> <p> Approximate location of site Boundary</p>	 <p>Reproduced by permission of Ordnance Survey on behalf of The Controller of Her Majesty's Stationery Office. © Crown copyright. All rights reserved. Licence number 100014732</p>
--	---	--	---

Figure 1: General location of site






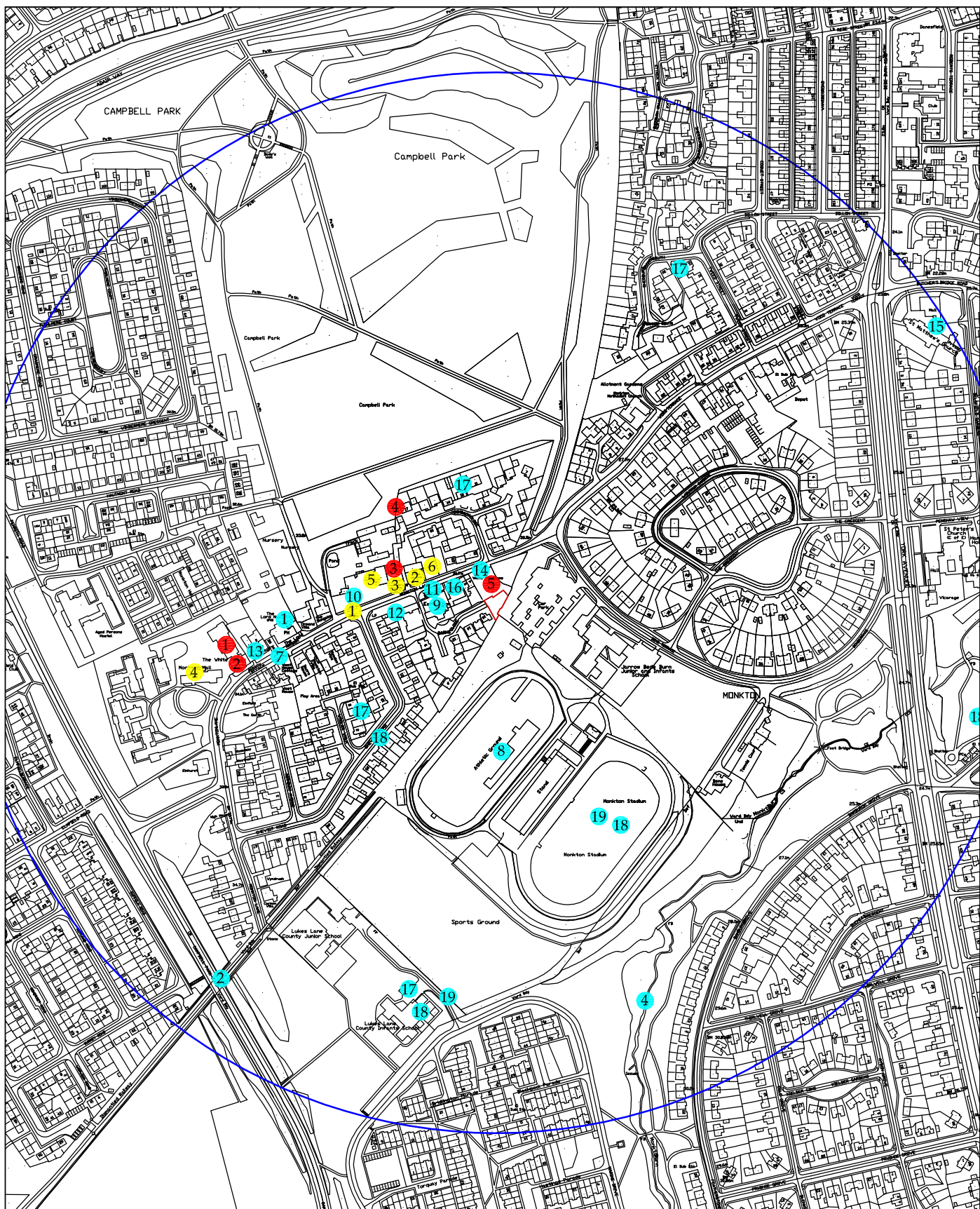







 <p>North Pennines Archaeology Ltd 2009</p>	<p>PROJECT: Land east of Barns Close, Monkton</p> <p>SCALE: 1:1000 at A4</p> <p>REPORT No: CP 848</p> <p>CLIENT Mr. I. Lawson and Mr. R. Lawson</p> <p>DRAWN BY: JS</p> <p>DATE: June 2009</p> <p>FIGURE: 2</p>	<p>KEY:</p>  <p>Site Boundary</p>	 <p>Reproduced by permission of Ordnance Survey on behalf of The Controller of Her Majesty's Stationery Office. © Crown copyright. All rights reserved. Licence number 100014732</p>
--	---	--	---

Figure 2: Location of site boundary to the east of Barns Close, Monkton, South Tyneside





 <p>North Pennines Archaeology Ltd 2009</p>	PROJECT:	Barns Close, Monkton	KEY:	
	SCALE:	1:5000 at A4		Site Boundary
	REPORT No:	CP 848		500 m radius
	CLIENT	Mr. I. Lawson and Mr. R. Lawson and		HER Events
	DRAWN BY:	JS		Previous Archaeological Event
	DATE:	June 2009		Listed Building
FIGURE:	3			



Reproduced by permission of Ordnance Survey on behalf of The Controller of Her Majesty's Stationery Office. © Crown copyright. All rights reserved. Licence number 100014732

Figure 3: Location of known historical sites within a 500 m radius of the site boundary