




 <p>North Pennines Archaeology Ltd 2009</p>	<p>PROJECT: Foundry Lane, Ouseburn SCALE: 1:50 000 at A4 REPORT No: CP986/09 CLIENT: Anthony Keith Architects Ltd DRAWN BY: MT DATE: July 2009 FIGURE: 2</p>	<p>KEY:</p> <ul style="list-style-type: none">  Organic Layer  Sandstone  Core  Hadrian's Wall (course of) 	 <p>Reproduced by permission of Ordnance Survey on behalf of The Controller of Her Majesty's Stationery Office. © Crown copyright. All rights reserved. Licence number 100014732</p>
--	--	--	---

Figure 2 : Location of Cores