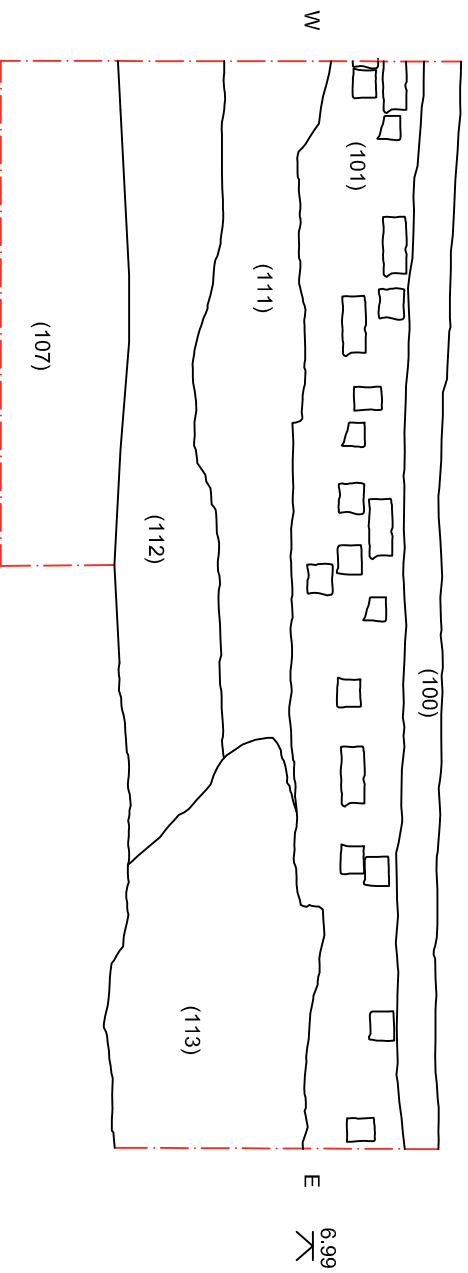


Section 1: East facing section of deposits within Trench 1. Scale: 1:40



Section 2: South facing section of deposits within Trench 1. Scale: 1:25






North Pennines Archaeology Ltd
2009
The Fire Station, Durham Street
Hartlepool

Scale: as stated

DRAWN BY: AC

DATE: August 2009

KEY:

-  Red Brick demolition
-  6.68 Level (m AOD)
-  Edge of excavated section

REPORT No:
CP 942/09

COMMISSIONED BY:
Hartlepool Borough Council

Figure 4: Sections from within Trench 1