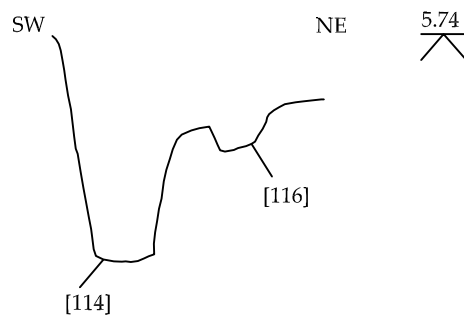
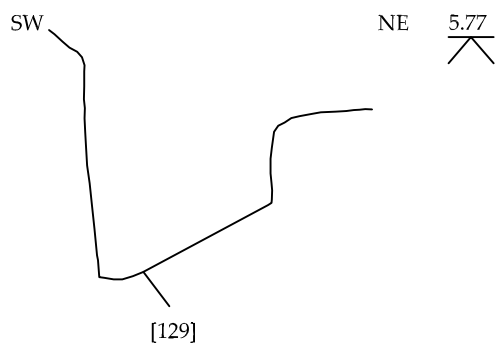


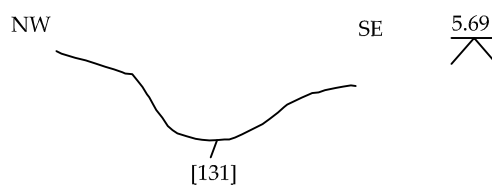
North-east facing profile of posthole [108]



South facing profile of posthole [114] and stakehole [116]



South facing profile of posthole [129]



South facing profile of posthole [131]



North Pennines Archaeology Ltd
2009

PROJECT: The Fire Station, Durham Street
 SCALE: 1:10 at A4
 REPORT No: CP 942
 CLIENT: Hartlepool Borough Council
 DRAWN BY: AC
 DATE: August 2009
 FIGURE: Figure 5

KEY:

$\frac{5.92}{\wedge}$ Level (m AOD)

Figure 5: Profiles of Postholes and a Stakehole from within Trench 1