



North Pennines Archaeology Ltd
2009
Belmont Row Glassworks

CLIENT:
Birmingham City Council

SCALE: 1:40000 at A4

DRAWN BY: NC

DATE: October 2009

KEY:



Site



Reproduced by permission of Ordnance Survey
on behalf of The Controller of Her Majesty's
Stationery Office. © Crown copyright.
All rights reserved. Licence number 100014732

REPORT No:

CP 778

FIGURE:

1

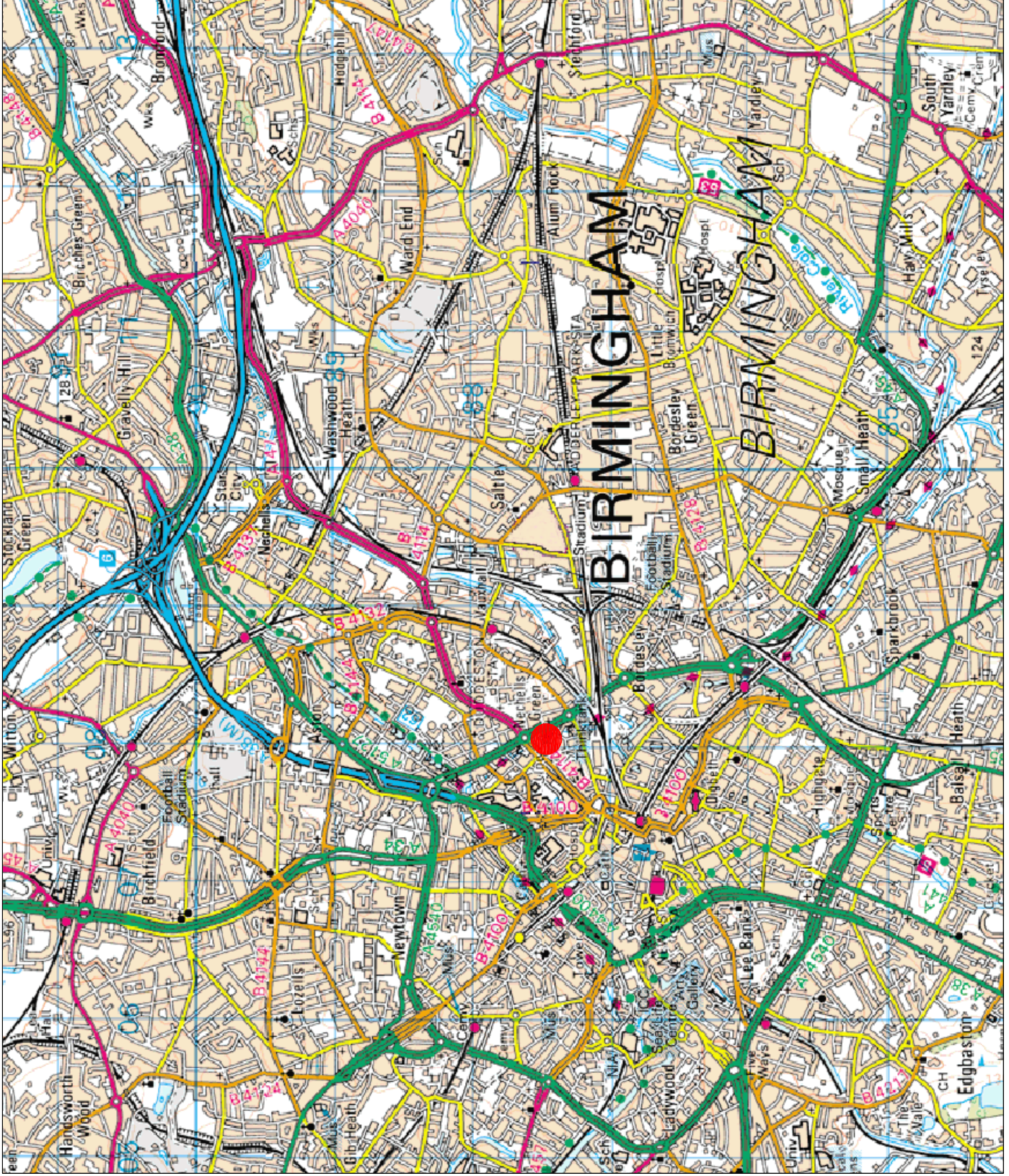
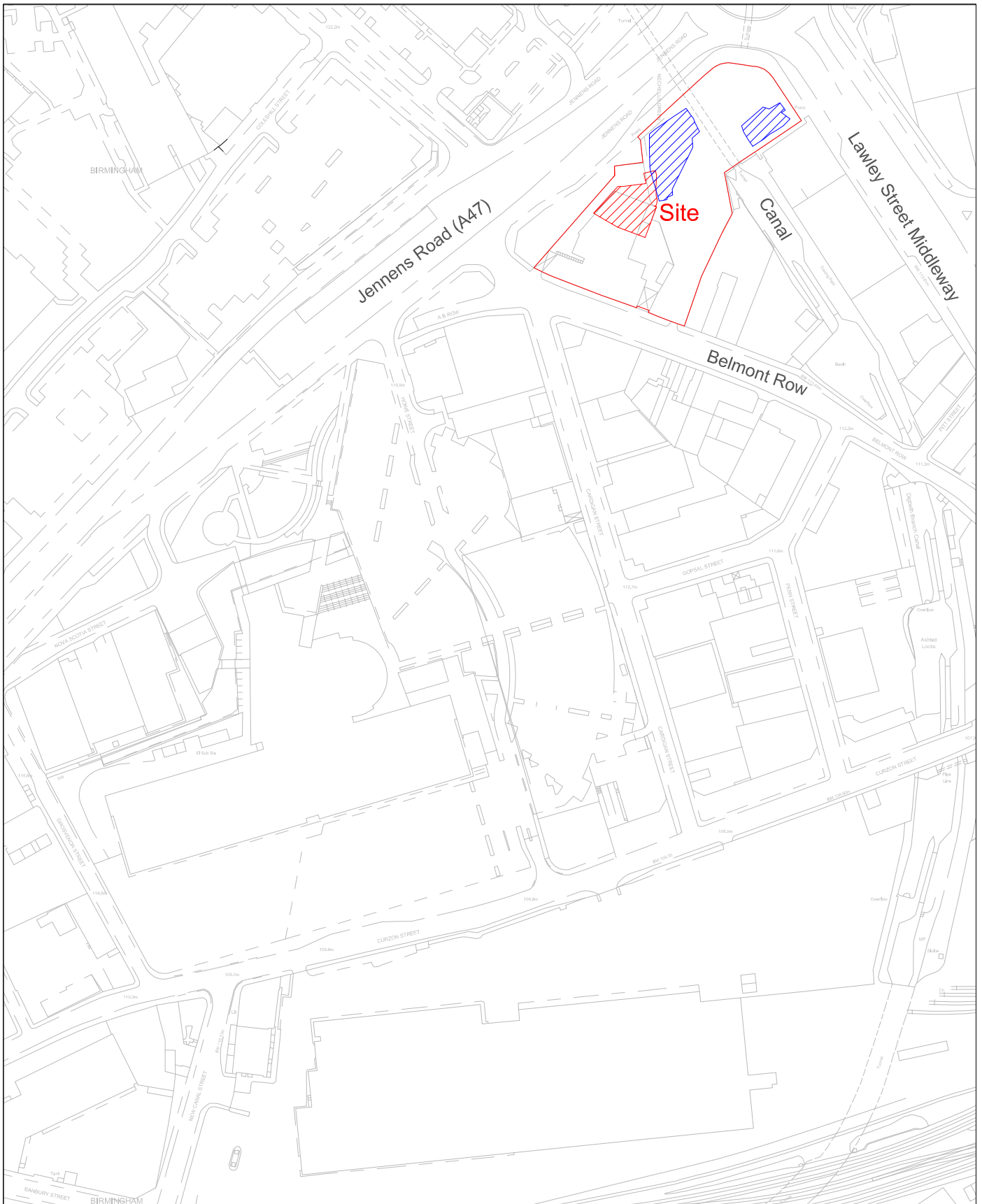


Figure 1: Site Location








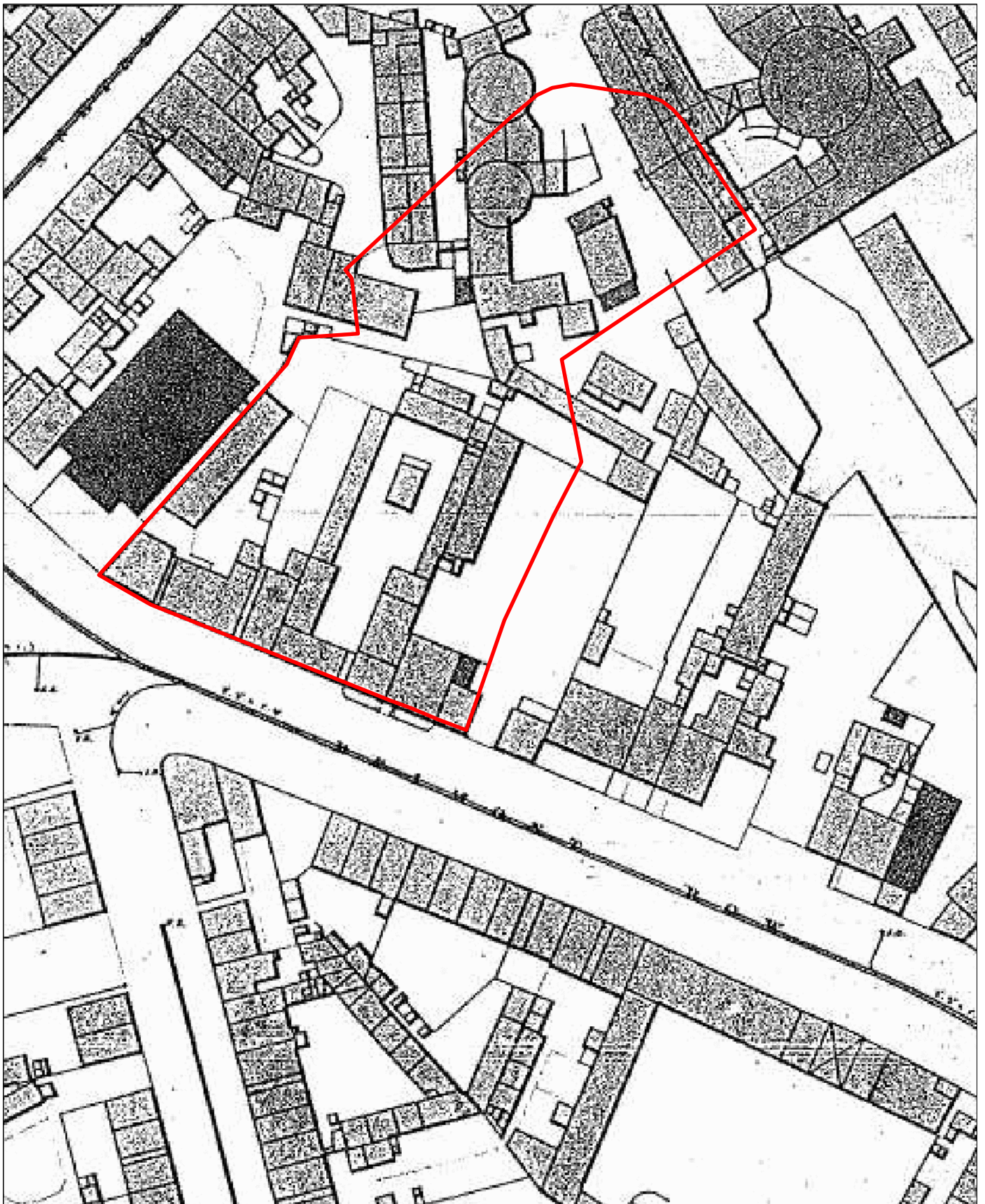
 <p>North Pennines Archaeology Ltd 2009</p>	<p>PROJECT: Belmont Row Glassworks</p> <p>SCALE: 1:2500 at A4</p> <p>REPORT No: CP 778</p> <p>CLIENT: Birmingham City Council</p> <p>DRAWN BY: NC</p> <p>DATE: October 2009</p> <p>FIGURE: 2</p>	<p>KEY:</p> <ul style="list-style-type: none">  Excavation Area  2007 APS Excavation Area  Site Boundary 	 <p>Reproduced by permission of Ordnance Survey on behalf of The Controller of Her Majesty's Stationery Office. © Crown copyright. All rights reserved. Licence number 100014732</p>
--	---	---	---

Figure 2 : Location of the excavation area



North Pennines Archaeology Ltd
2009

PROJECT: Belmont Row Glassworks
 SCALE: 1:1000 at A4
 REPORT No: CP778
 CLIENT: Birmingham City Council
 DRAWN BY: NC
 DATE: October 2009
 FIGURE: 3

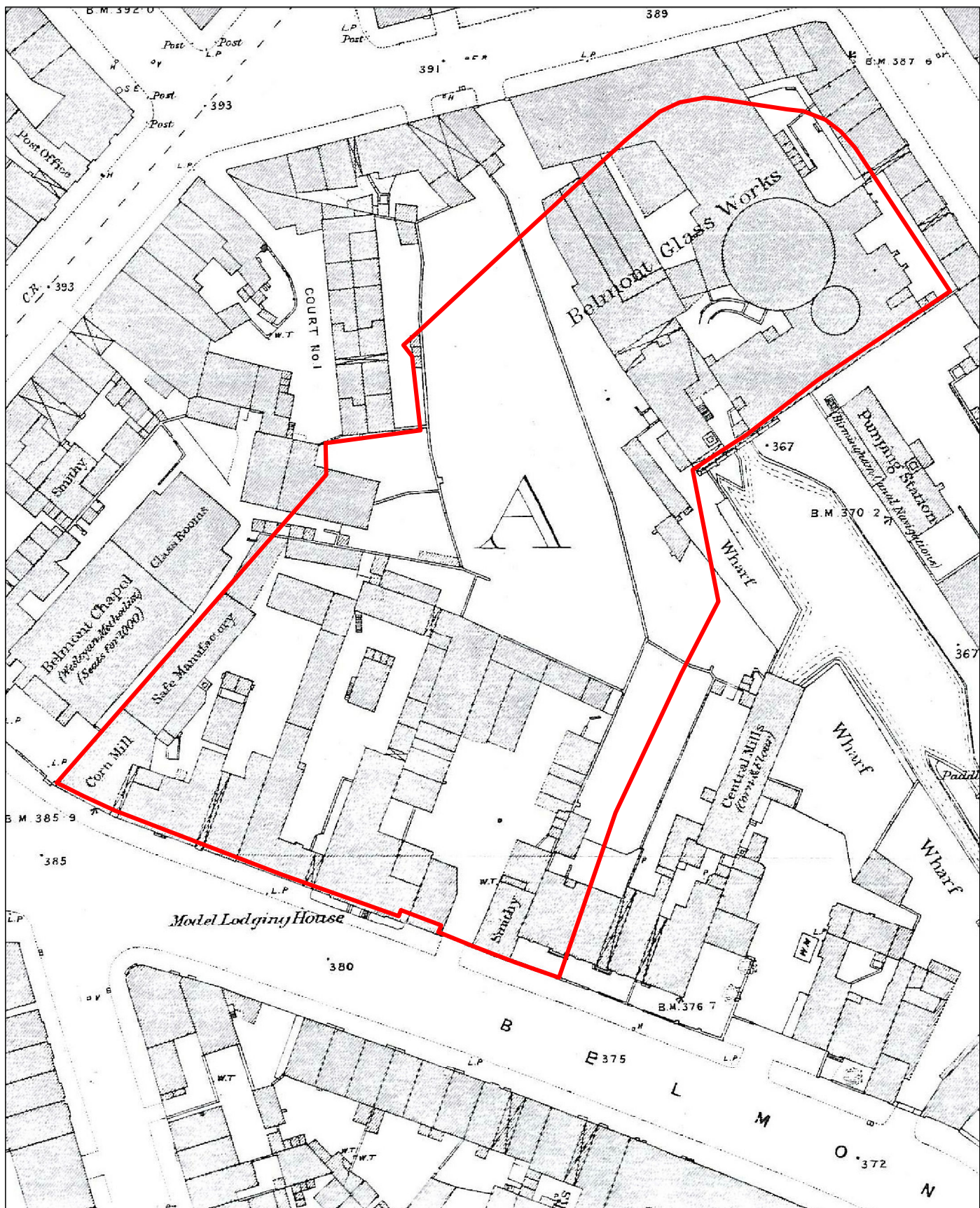
KEY:



Site Boundary

Reproduced by permission of Ordnance Survey
 on behalf of The Controller of Her Majesty's
 Stationery Office. © Crown copyright.
 All rights reserved. Licence number 100014732

Figure 3 : Extract from 1852 Piggott Smith Map



North Pennines Archaeology Ltd
2009

PROJECT: Belmont Row Glassworks
 SCALE: 1:750 at A4
 REPORT No: CP778
 CLIENT: Birmingham City Council
 DRAWN BY: NC
 DATE: October 2009
 FIGURE: 4

KEY:

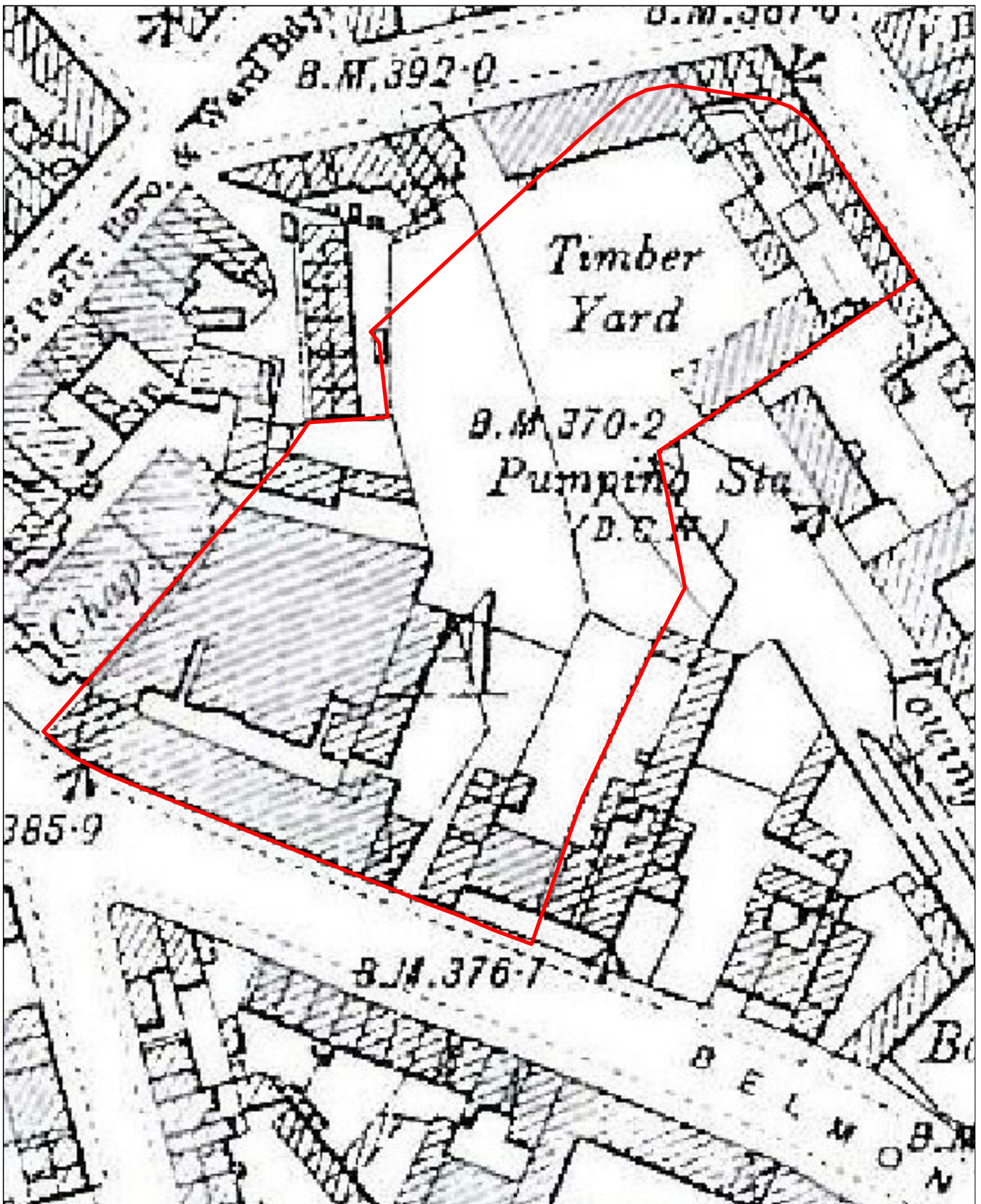


Site Boundary



Reproduced by permission of Ordnance Survey
 on behalf of The Controller of Her Majesty's
 Stationery Office. © Crown copyright.
 All rights reserved. Licence number 100014732

Figure 4 : Extract from 1889 Ordnance Survey Map



North Pennines Archaeology Ltd
2009

PROJECT: Belmont Row Glassworks
 SCALE: 1:750 at A4
 REPORT No: CP778
 CLIENT: Birmingham City Council
 DRAWN BY: NC
 DATE: October 2009
 FIGURE: 5

KEY:

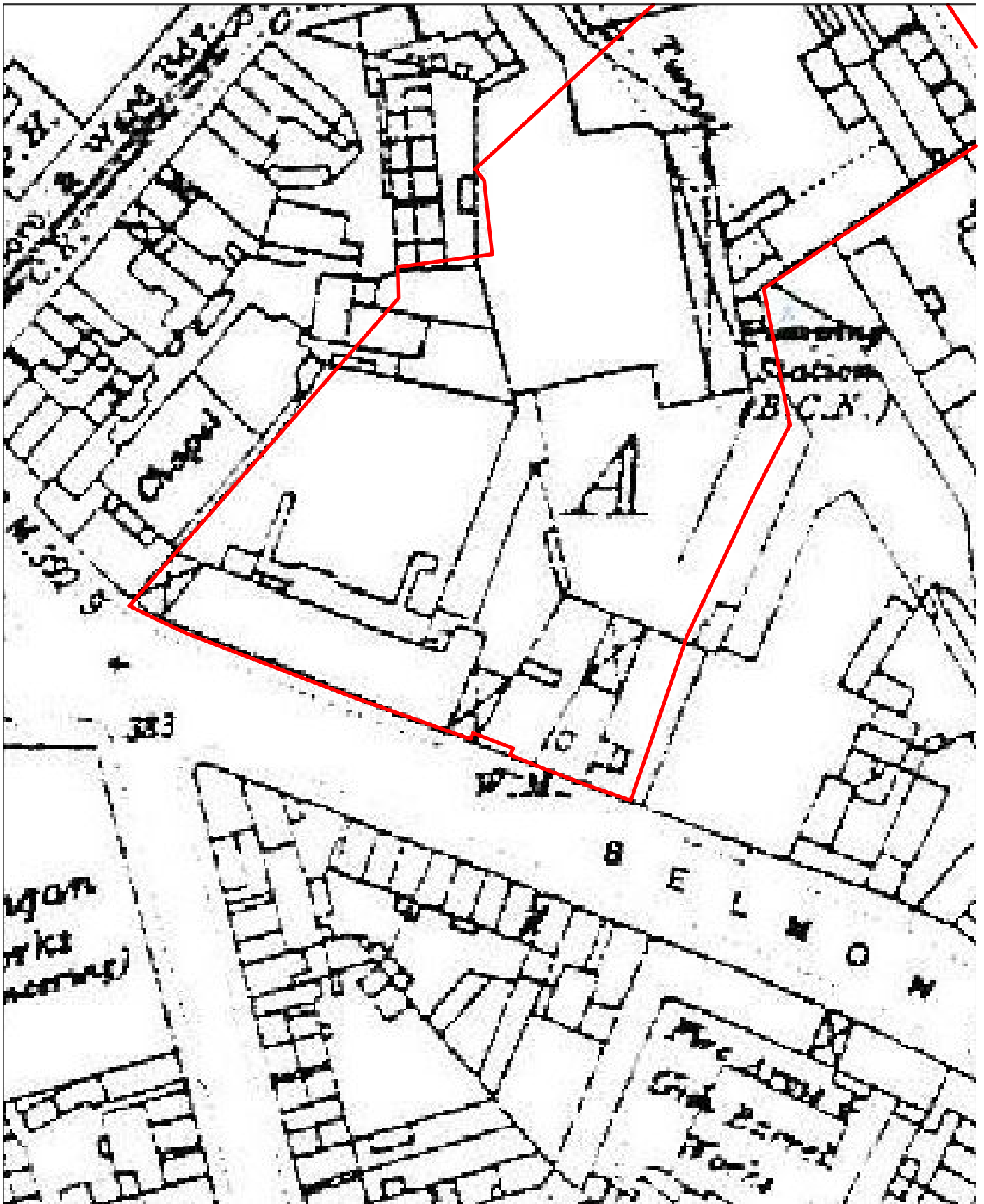


Site Boundary



Reproduced by permission of Ordnance Survey
on behalf of The Controller of Her Majesty's
Stationery Office. © Crown copyright.
All rights reserved. Licence number 100014732

Figure 5 : Extract from 1905 Ordnance Survey Map



North Pennines Archaeology Ltd
2009

PROJECT: Belmont Row Glassworks
 SCALE: 1:750 at A4
 REPORT No: CP778
 CLIENT: Birmingham City Council
 DRAWN BY: NC
 DATE: October 2009
 FIGURE: 6

KEY:

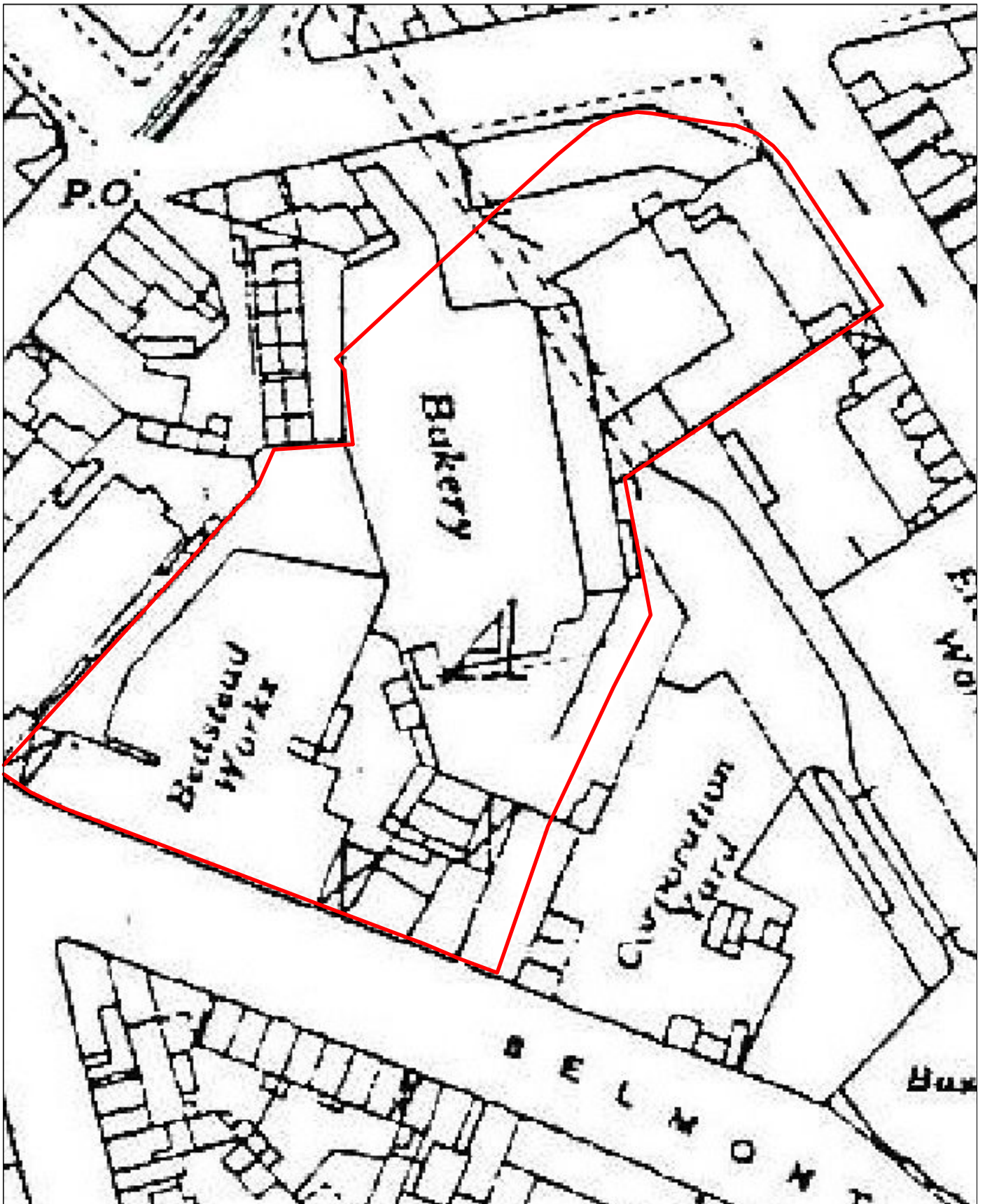


Site Boundary



Reproduced by permission of Ordnance Survey
on behalf of The Controller of Her Majesty's
Stationery Office. © Crown copyright.
All rights reserved. Licence number 100014732

Figure 6 : Extract from 1918 Ordnance Survey Map



North Pennines Archaeology Ltd
2009

PROJECT: Belmont Row Glassworks
 SCALE: 1:750 at A4
 REPORT No: CP778
 CLIENT: Birmingham City Council
 DRAWN BY: NC
 DATE: October 2009
 FIGURE: 7

KEY:

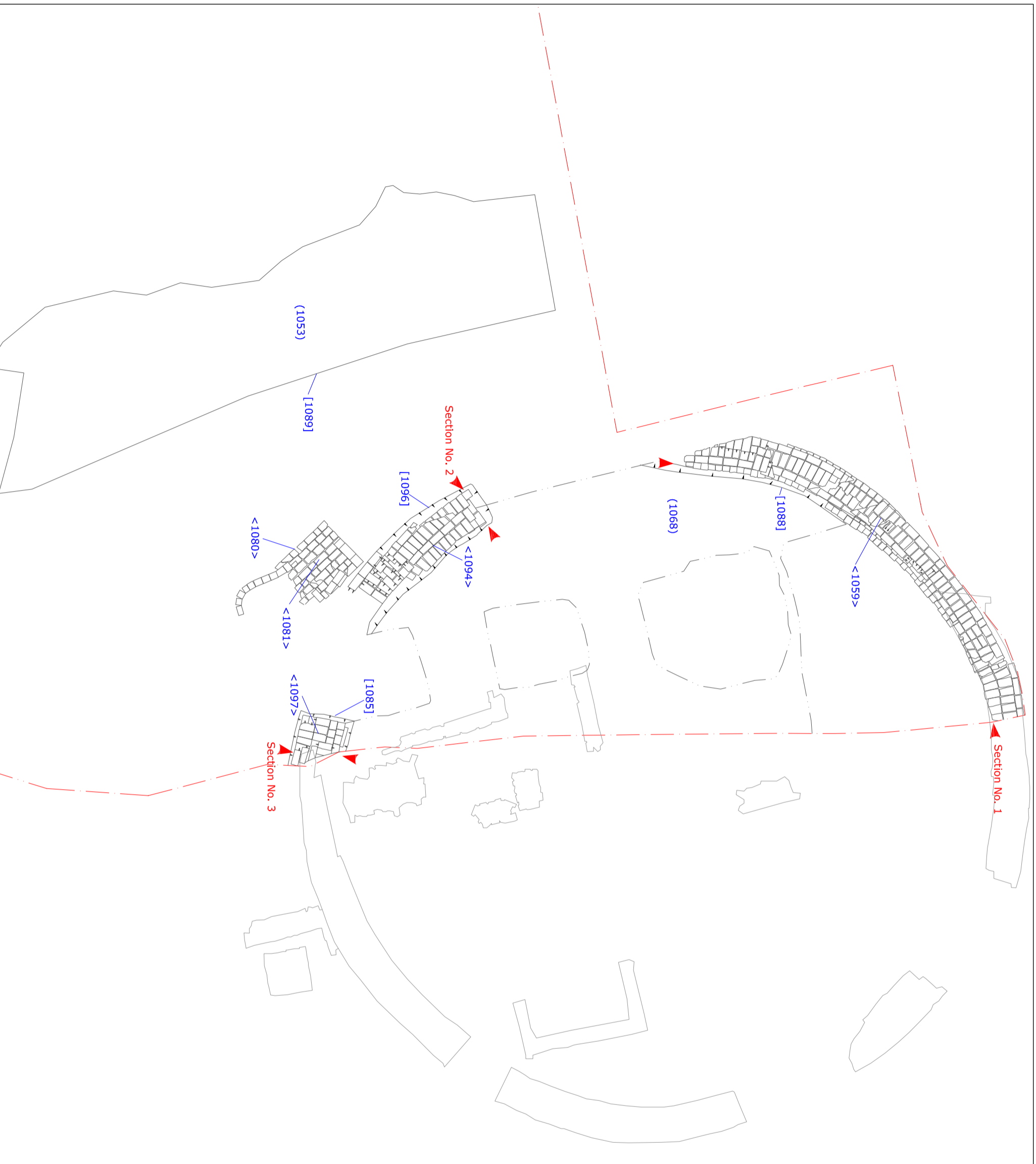


Site Boundary



Reproduced by permission of Ordnance Survey
on behalf of The Controller of Her Majesty's
Stationery Office. © Crown copyright.
All rights reserved. Licence number 100014732

Figure 7 : Extract from 1946 Ordnance Survey Map



North Pennines Archaeology Ltd
2009
Belmont Row Glassworks

CLIENT:
Birmingham City Council

SCALE:
1:60 at A3

DRAWN BY:
NC
DATE:
October 2009

KEY:

 Previously Excavated Features

 Limit of Excavation



Reproduced by permission of Ordnance Survey on behalf
of The Controller of Her Majesty's Stationery Office.
© Crown copyright. All rights reserved.
Licence number 100014732.

REPORT No:
CP778

FIGURE:

8

Figure 8 : Plan of Phase I Features



Figure 9 : Plan of Phase 2 Features



North Pennines Archaeology Ltd
2009
Belmont Row Glassworks

CLIENT:
Birmingham City Council

SCALE:
1:60 at A3

DRAWN BY:
NC
DATE:
October 2009

KEY:

- Phase 1 Features
- Limit of Excavation



Reproduced by permission of Ordnance Survey on behalf of The Controller of Her Majesty's Stationery Office. © Crown copyright. All rights reserved. Licence number 100014732.

REPORT No:
CP 778

FIGURE:
9



North Pennines Archaeology Ltd
2009
Belmont Row Glassworks

CLIENT:
Birmingham City Council

SCALE:
1:125 at A3

DRAWN BY:
NC

DATE:
October 2009

KEY:

- Phase 1 and 2 Features
- Limit of Excavation



Reproduced by permission of Ordnance Survey on behalf of The Controller of Her Majesty's Stationery Office. © Crown copyright. All rights reserved. Licence number 100014732.

REPORT No:

CP 778

FIGURE:

10

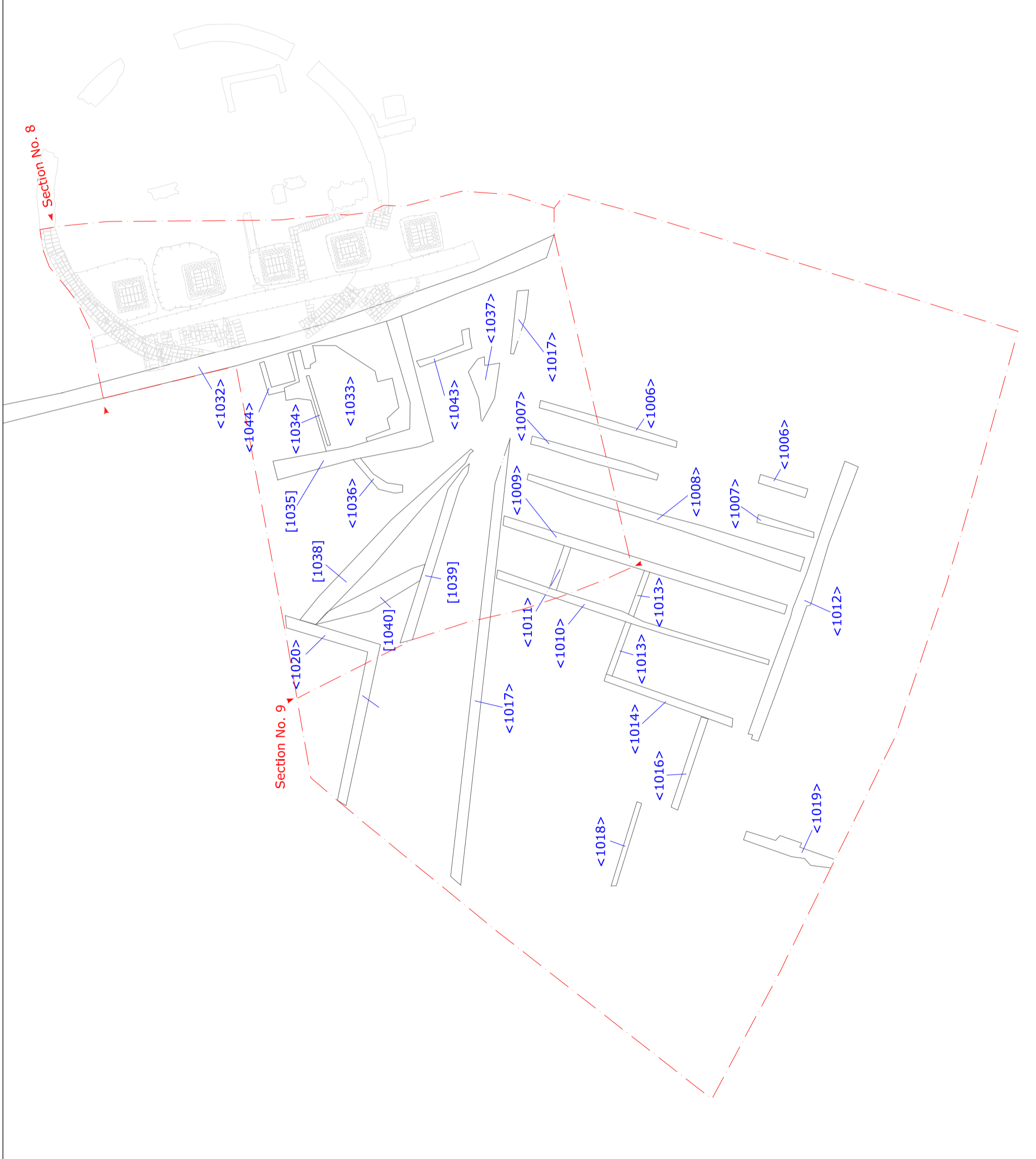


Figure 10 : Plan of Phase 3 Features



North Pennines Archaeology Ltd
2009
Belmont Row Glassworks

CLIENT:
Birmingham City Council

SCALE:
1:125 at A3

DRAWN BY:
NC

DATE:
October 2009

KEY:

- Phase 1 to 3 Features
- Limit of Excavation



Reproduced by permission of Ordnance Survey on behalf of The Controller of Her Majesty's Stationery Office. © Crown copyright. All rights reserved. Licence number 100014732.

REPORT No:
CP 778

FIGURE:
11



Figure 11 : Plan of Phase 4 Features



North Pennines Archaeology Ltd
2009
Belmont Row Glassworks

CLIENT:
Birmingham City Council

SCALE:
1:40 at A3

DRAWN BY:
NC

DATE:
October 2009

KEY:

— — — — — Limit of Excavation

⌵ Height AOD



Reproduced by permission of Ordnance Survey on behalf of The Controller of Her Majesty's Stationery Office.
© Crown copyright. All rights reserved.
Licence number 100014732.

REPORT No:
CP 778

FIGURE:

12

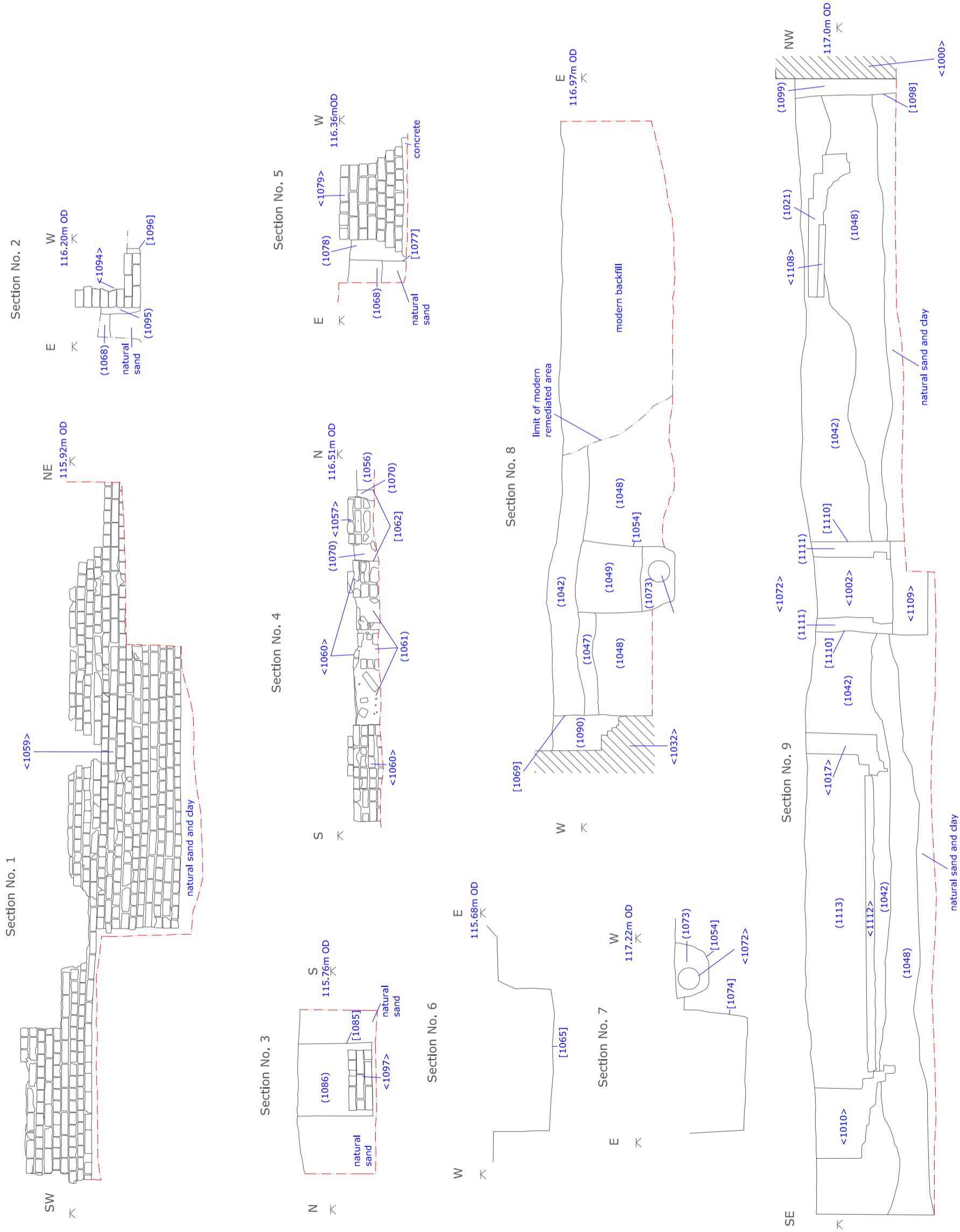


Figure 12 : Elevations and Sections



North Pennines Archaeology Ltd
2009
Belmont Row Glassworks

CLIENT:
Wardell Armstrong LLP

SCALE:
1:60 at A3

DRAWN BY: NC
DATE: October 2009

KEY:

- Limit of Excavation
- ▨ Brick-built walls
- Earlier Features



Reproduced by permission of Ordnance Survey on behalf of The Controller of Her Majesty's Stationery Office. © Crown copyright. All rights reserved. Licence number 100014732.

REPORT No:
CP 778

FIGURE:
13



Figure 13 : Plan of Phase 4 Air Raid Shelter <1000>