





 <p>North Pennines Archaeology Ltd 2009</p>	PROJECT:	Linden House Farm, Temple Sowerby	KEY:	 <p>Reproduced by permission of Ordnance Survey on behalf of The Controller of Her Majesty's Stationery Office. © Crown copyright. All rights reserved. Licence number 100014732</p>	
	SCALE:	1:5,500 at A4			Site boundary
	REPORT No:	CP 978/09			HER event
	CLIENT:	Bruce Armstrong Payne			Listed buildings
	DRAWN BY:	JS			Previous Archaeological event
	DATE:	September 2009			0.5km radius
FIGURE:	3				

Figure 3: Location of known historical sites within 0.5km of the study area