




 <p>North Pennines Archaeology Ltd 2009</p>	<p>PROJECT: Land Adjacent to A591 at Ratherheath</p> <p>SCALE: 1:25,000 at A4</p> <p>REPORT No: CP 995/09</p> <p>CLIENT Hough Tullett</p> <p>DRAWN BY: JS</p> <p>DATE: September 2009</p> <p>FIGURE: 3</p>	<p>KEY:</p> <ul style="list-style-type: none">  Site boundary  HER events  Listed Buildings  1.5 km radius 	 <p>Reproduced by permission of Ordnance Survey on behalf of The Controller of Her Majesty's Stationery Office. © Crown copyright. All rights reserved. Licence number 100014732</p>
--	--	--	---

Figure 3: Location of known historical sites within 1.5 km of the site boundary