





North Pennines Archaeology Ltd  
2009  
Low Plains Quarry

CLIENT:  
Tarmac Ltd

SCALE: 1:20 at A4

DRAWN BY: HN  
DATE: November 2009

KEY:  
 Stones  
 130.46 Level (m AOD)

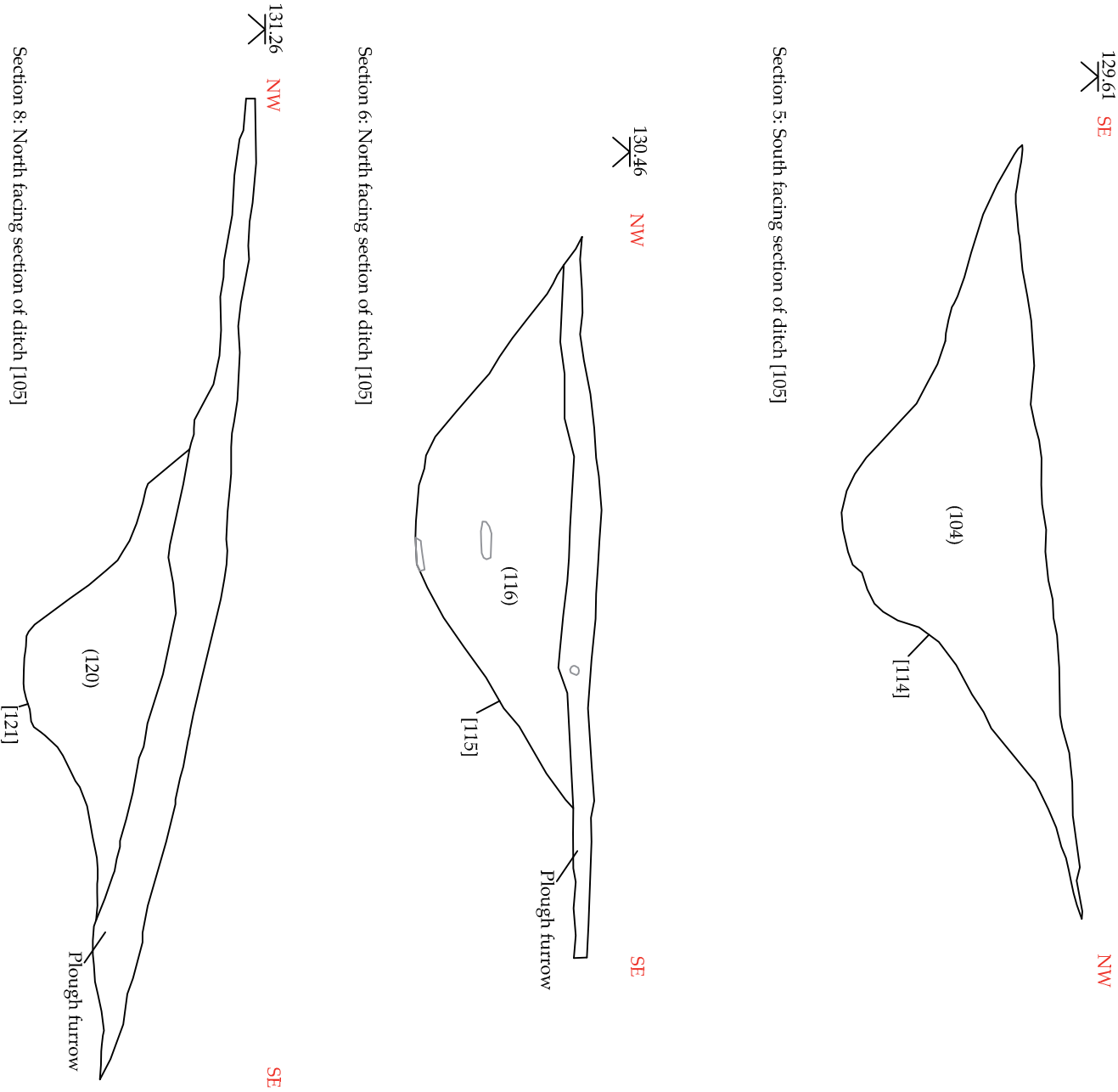


Figure 7: Section numbers 5, 6 and 8, taken from linear feature [105], a possible Roman boundary ditch