




Figure 2: Location of development area within Corbridge

|  |   |                      |                     |                           |   |   |  |
|--|---|----------------------|---------------------|---------------------------|---|---|--|
|  <p>North Pennines Archaeology Ltd<br/>2009<br/>East House, Main Street<br/>Corbridge, Northumberland</p> | <p>COMMISSIONED BY:<br/>Peter Barratt</p> | <p>SCALE: 1:1000</p> | <p>DRAWN BY: TL</p> | <p>DATE: October 2009</p> | <p>ORIENTATION:</p>  | <p>KEY:</p>  Site Boundary | <p>REPORT No: CP 982/09</p> <p>FIGURE No: 2</p> <p><small>Reproduced by permission of Ordnance Survey on behalf of The Controller of Her Majesty's Stationery Office. © Crown copyright. All rights reserved. Licence number 100014732</small></p> |
|--|---|----------------------|---------------------|---------------------------|---|---|--|