



North Pennines Archaeology Ltd
2009
Peel Place, Lanthwaite,
Lake District National Park



CLIENT:
United Utilities

SCALE: 1:40 at A4

DRAWN BY: TL/DJ

DATE: November 2009

KEY:

-  limit of excavation
-  context number



Reproduced by permission of Ordnance Survey on behalf of The Controller of Her Majesty's Stationery Office. © Crown copyright. All rights reserved. Licence number 100014732

REPORT No:
CP1002

FIGURE:
6

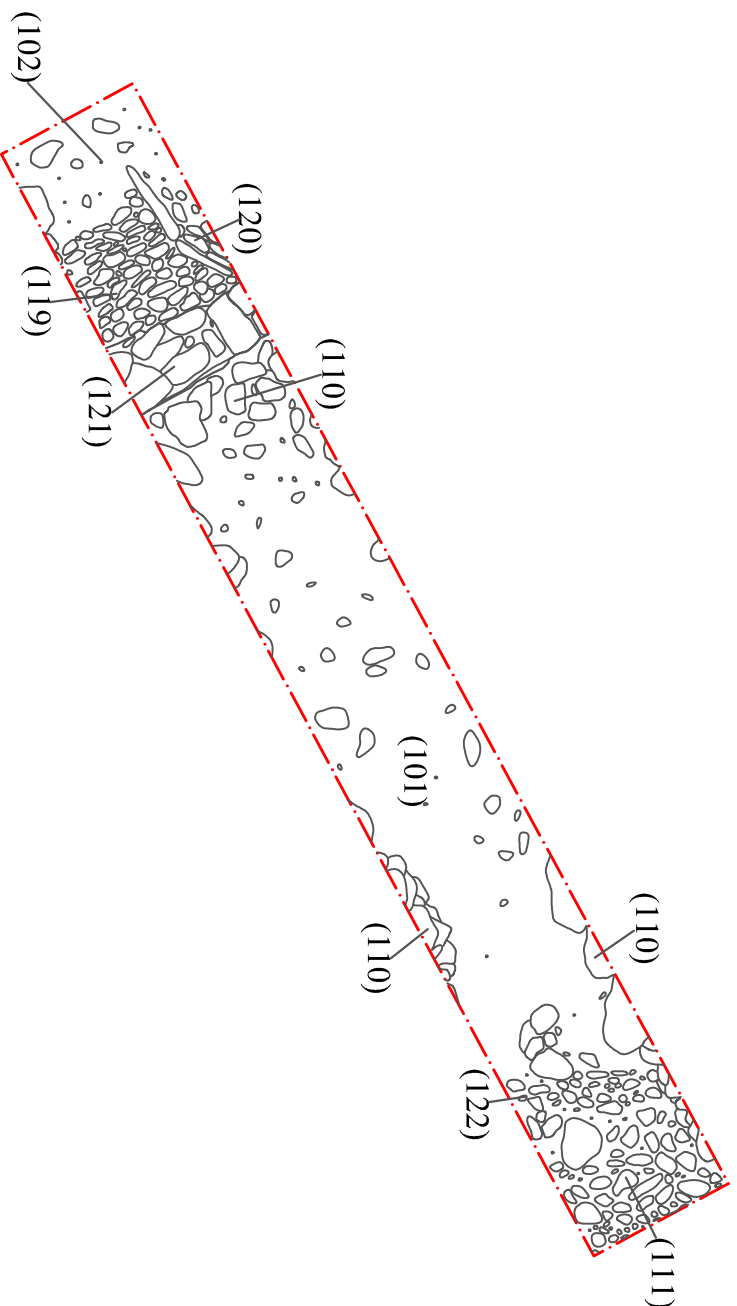


Figure 6: Plan of Trench 3