

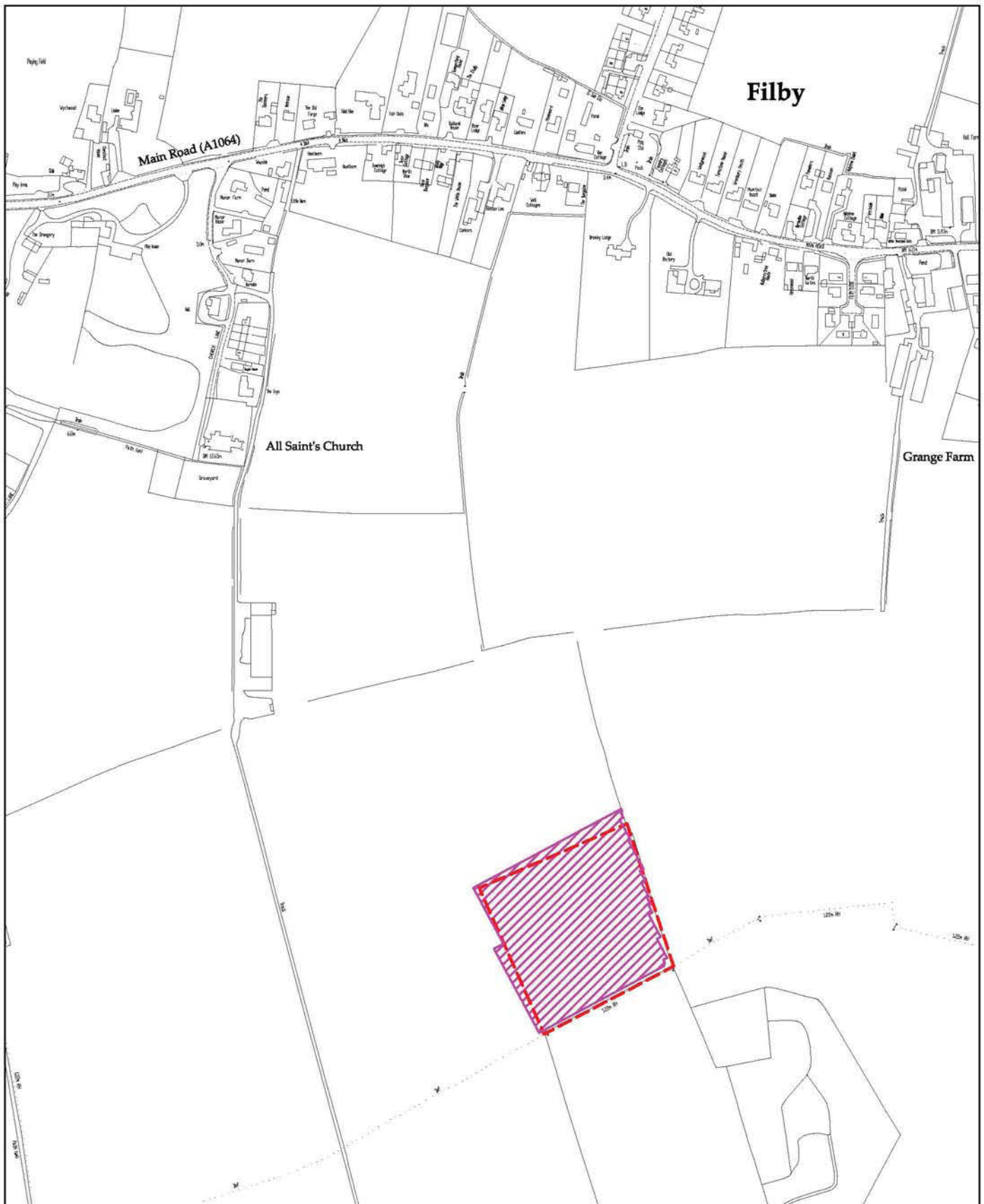
 <p>North Pennines Archaeology Ltd 2009</p>	<p>PROJECT: Grange Farm, Main Road, Filby</p> <p>SCALE: 1:100,000 at A4</p> <p>REPORT No: CP1069/09</p> <p>CLIENT: NAU Archaeology</p> <p>DRAWN BY: MDR</p> <p>DATE: December 2009</p> <p>FIGURE No: 1</p>	 <p>site location</p>	 <p>Reproduced by permission of Ordnance Survey on behalf of The Controller of Her Majesty's Stationery Office. © Crown copyright. All rights reserved. Licence number 100014732</p>
--	--	---	---



Figure 1 : Site location





North Pennines Archaeology Ltd  
2009


PROJECT: Grange Farm, Main Road, Filby  
 SCALE: 1:5000 at A4  
 REPORT No: CP1069/09  
 CLIENT: NAU Archaeology  
 DRAWN BY: MDR  
 DATE: December 2009  
 FIGURE No: 2

 outline of proposed development area  
 geophysical survey area



Reproduced by permission of Ordnance Survey on behalf of The Controller of Her Majesty's Stationery Office. © Crown copyright. All rights reserved. Licence number 100014732

Figure 2 : Location of the geophysical survey area




North Pennines Archaeology Ltd  
 2009  
 Land at Grange Farm,  
 Main Road, Filby

COMMISSIONED BY:  
 NAU Archaeology

SCALE: 1:1000 at A3

DRAWN BY: MDR  
 DATE: December 2009

- outline of proposed development area
- outline of geophysical survey area



Reproduced by permission of Ordnance Survey on behalf of The Controller of Her Majesty's Stationary Office. © Crown copyright. All rights reserved. Licence number 100014732.

Report No: CP1069  
 Figure No: 3

Figure 3 : Geophysical survey





North Pennines Archaeology Ltd  
 2009  
 Land at Grange Farm,  
 Main Road, Filby

COMMISSIONED BY:  
 NAU Archaeology

SCALE: 1:1000 at A3

DRAWN BY: MDR  
 DATE: December 2009

- outline of proposed development area
- outline of geophysical survey area
- positive magnetic anomalies
- negative magnetic anomalies
- dipolar magnetic anomalies



Reproduced by permission of Ordnance Survey on behalf of The Controller of Her Majesty's Stationery Office  
 © Crown copyright. All rights reserved.  
 Licence number 100014732.

Report No: CP1069  
 Figure No: 4

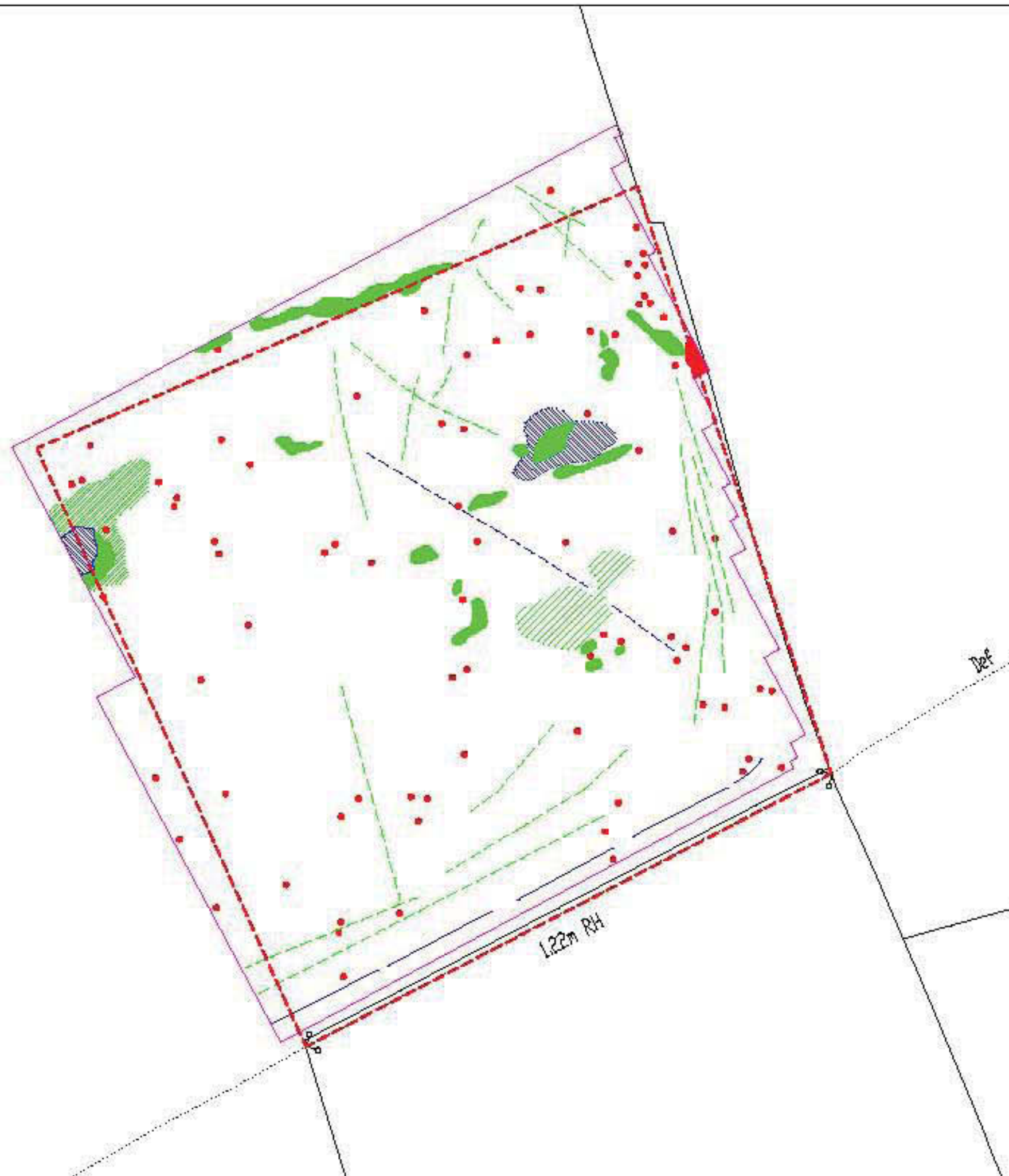


Figure 4 : Geophysical interpretation



North Pennines Archaeology Ltd  
2009  
Land at Grange Farm,  
Main Road, Filby

COMMISSIONED BY:  
NAU Archaeology

SCALE: 1:1000 at A3

DRAWN BY: MDR  
DATE: December 2009

- outline of proposed development area
- outline of geophysical survey area
- limit of cultivation
- agricultural features
- possible wall-filled features
- possible stone-filled features



Reproduced by permission of Ordnance Survey on behalf of The Controller of Her Majesty's Stationery Office  
© Crown copyright. All rights reserved.  
Licence number 100014732.

Report No: CP1069  
Figure No: 5

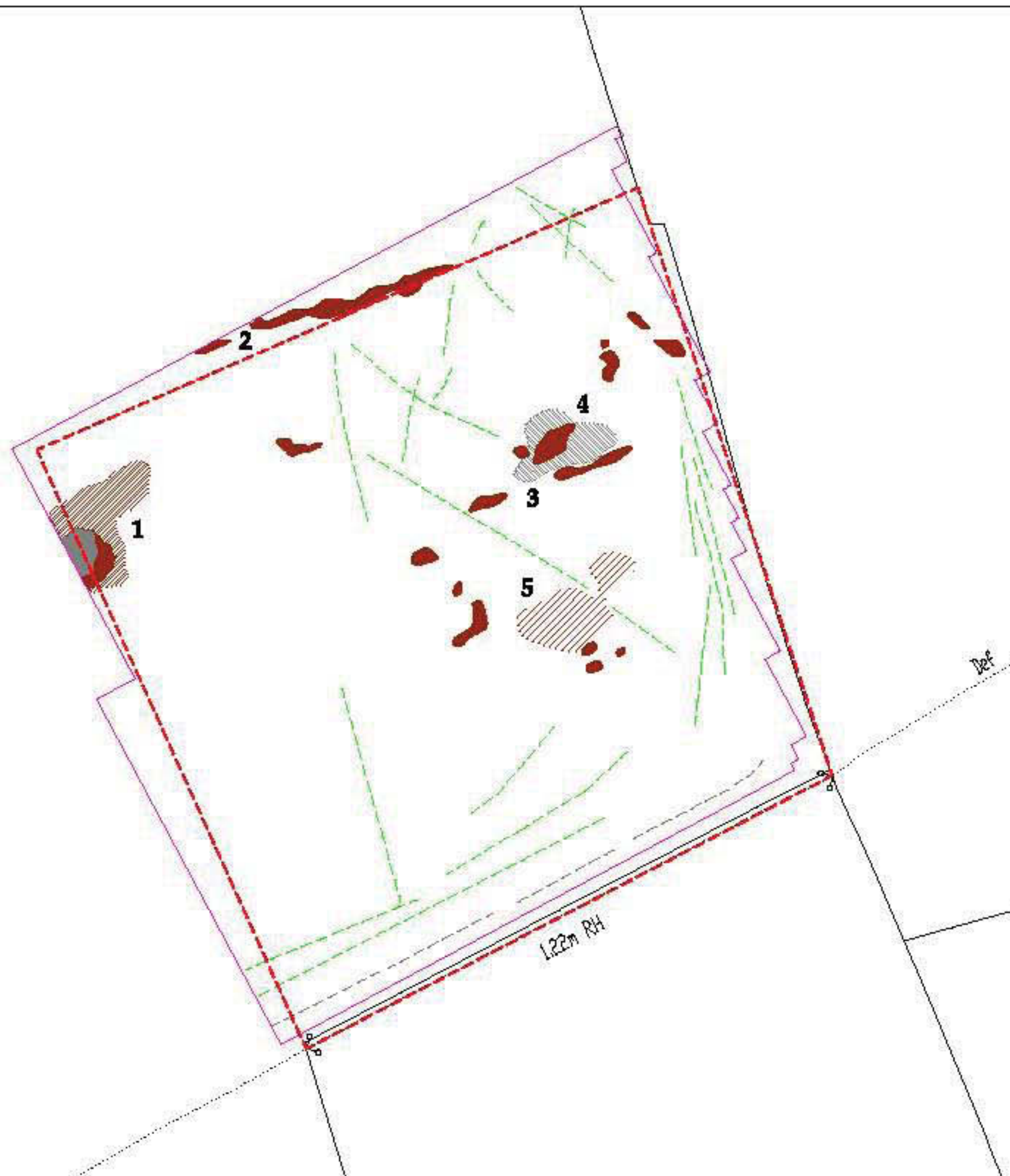


Figure 5 : Archaeological interpretation