


	<p>North Pennines Archaeology Ltd 2009</p> <p>Shaw's Wiend, Appleby-in-Westmorland, Cumbria</p>
	<p>CLIENT: Mr Michael Birckbeck</p>
<p>SCALE: 1:20 at A3</p>	<p>DRAWN BY: MDR</p> <p>DATE: December 2009</p>
<p>KEY:</p> <ul style="list-style-type: none">  limit of excavation  height in m above OD  cut of modern services 	<p>Reproduced by permission of Ordnance Survey on behalf of The Controller of Her Majesty's Stationary Office. © Crown copyright. All rights reserved. Licence number 100014732.</p>
<p>REPORT No: CP808</p>	<p>FIGURE: 5</p>

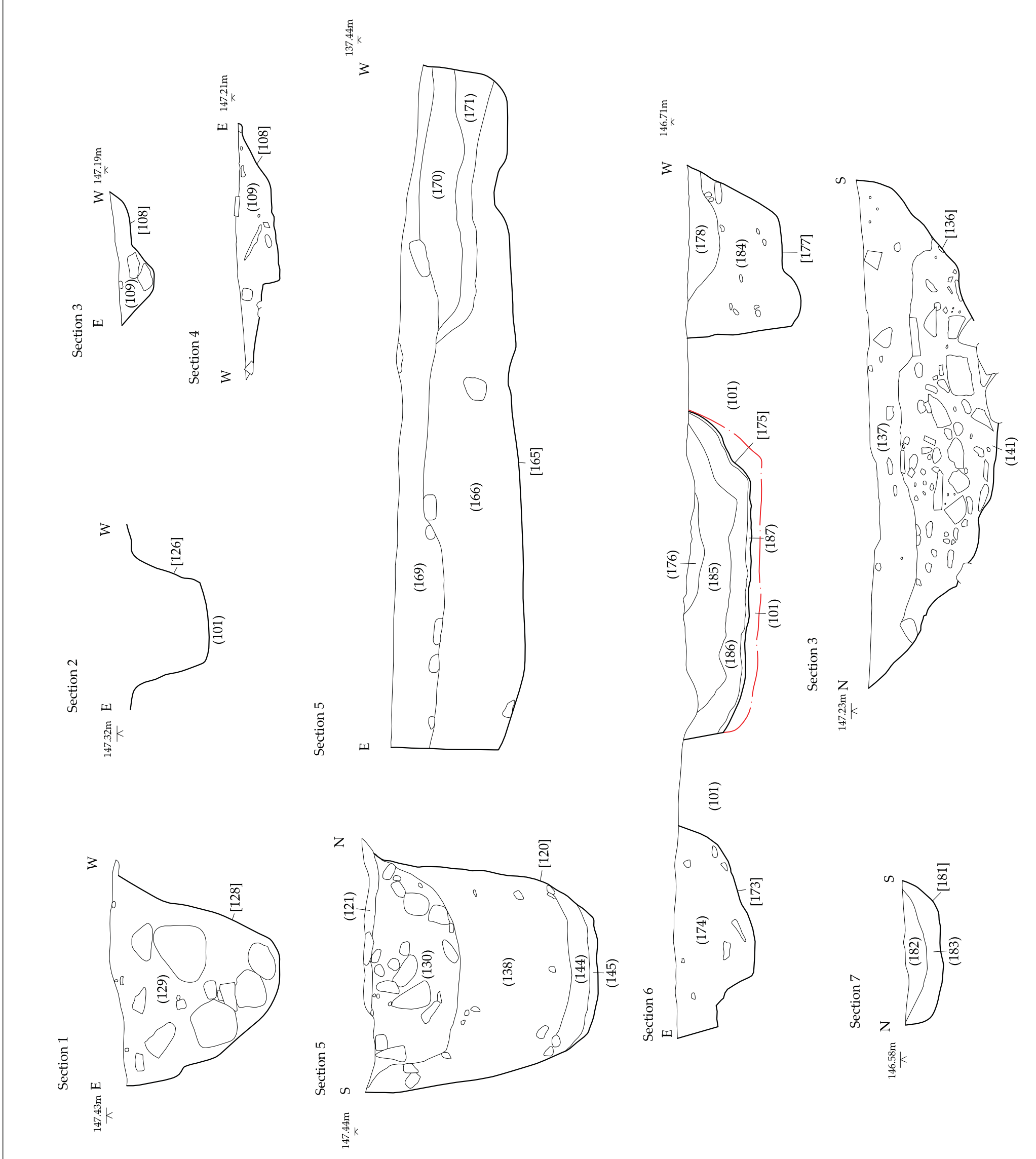


Figure 5 : Sections through Phase I medieval features