





 <p>North Pennines Archaeology Ltd 2010</p>	<p>PROJECT: Holme Park, Eamont Bridge</p> <p>SCALE: 1: 5,500 at A4</p> <p>REPORT No: CP 1178/10</p> <p>CLIENT John Heath</p> <p>DRAWN BY: JS</p> <p>DATE: May 2010</p> <p>FIGURE: 3</p>	<p>KEY:</p> <ul style="list-style-type: none">  Site Boundary  HER events  Listed Buildings  Scheduled Ancient Monuments  500m search radius 	 <p>Reproduced by permission of Ordnance Survey on behalf of The Controller of Her Majesty's Stationery Office. © Crown copyright. All rights reserved. Licence number 100014732</p>
--	---	--	---

Figure 3: Location of known historical events within a 500 m radius of the site boundary