


 <p>North Pennines Archaeology Ltd 2010</p>	<p>PROJECT: Park Holme, Eamont Bridge</p> <p>SCALE: 1:5000 at A4</p> <p>REPORT No: CP 1178/10</p> <p>CLIENT: John Heath</p> <p>DRAWN BY: HN</p> <p>DATE: May 2010</p> <p>FIGURE: 7</p>	<p>KEY:</p> <p> Site Boundary</p> <p> Evaluation Trench</p>	
--	--	---	---

Figure 7: First Edition Ordnance Survey, 1860