







North Pennines Archaeology Ltd
2010
Wordsworth House, Cockermouth

CLIENT:
Lewis Surveying Associates

SCALE:
1:150 at A3

DRAWN BY: KJM
DATE: June 2010

KEY:

-  Reduced Terrace
-  Underpinning
-  Foundation Trenches
-  Tree Stumps



Reproduced by permission of Ordnance Survey on behalf
of The Controller of Her Majesty's Stationery Office.
© Crown copyright. All rights reserved.
Licence number 100014732.

REPORT No:

CP1100/10

FIGURE:

10

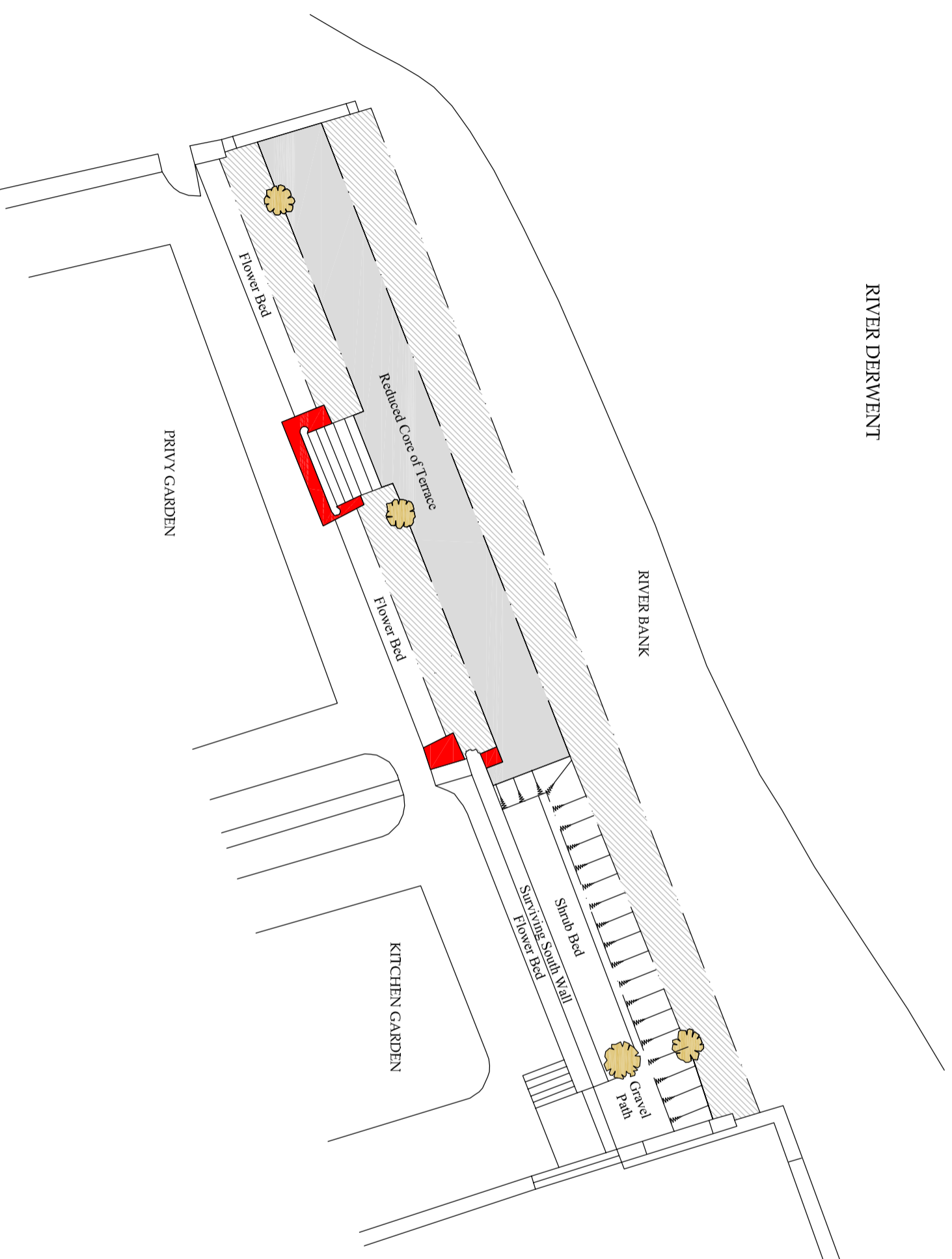


Figure 10: Plan of Raised Terraced Walk and Areas of Monitoring