

North Pennines Archaeology Ltd
2010

PROJECT: Gateshead Visitor Centre
SCALE: 1:2000 at A4
REPORT No: CP570
CLIENT: Gateshead Council
DRAWN BY: TL
DATE: July 2010
FIGURE: 1

KEY:



Site Location



Reproduced by permission of Ordnance Survey
on behalf of The Controller of Her Majesty's
Stationery Office. © Crown copyright.
All rights reserved. Licence number 100014732

Figure 1: Site Location.

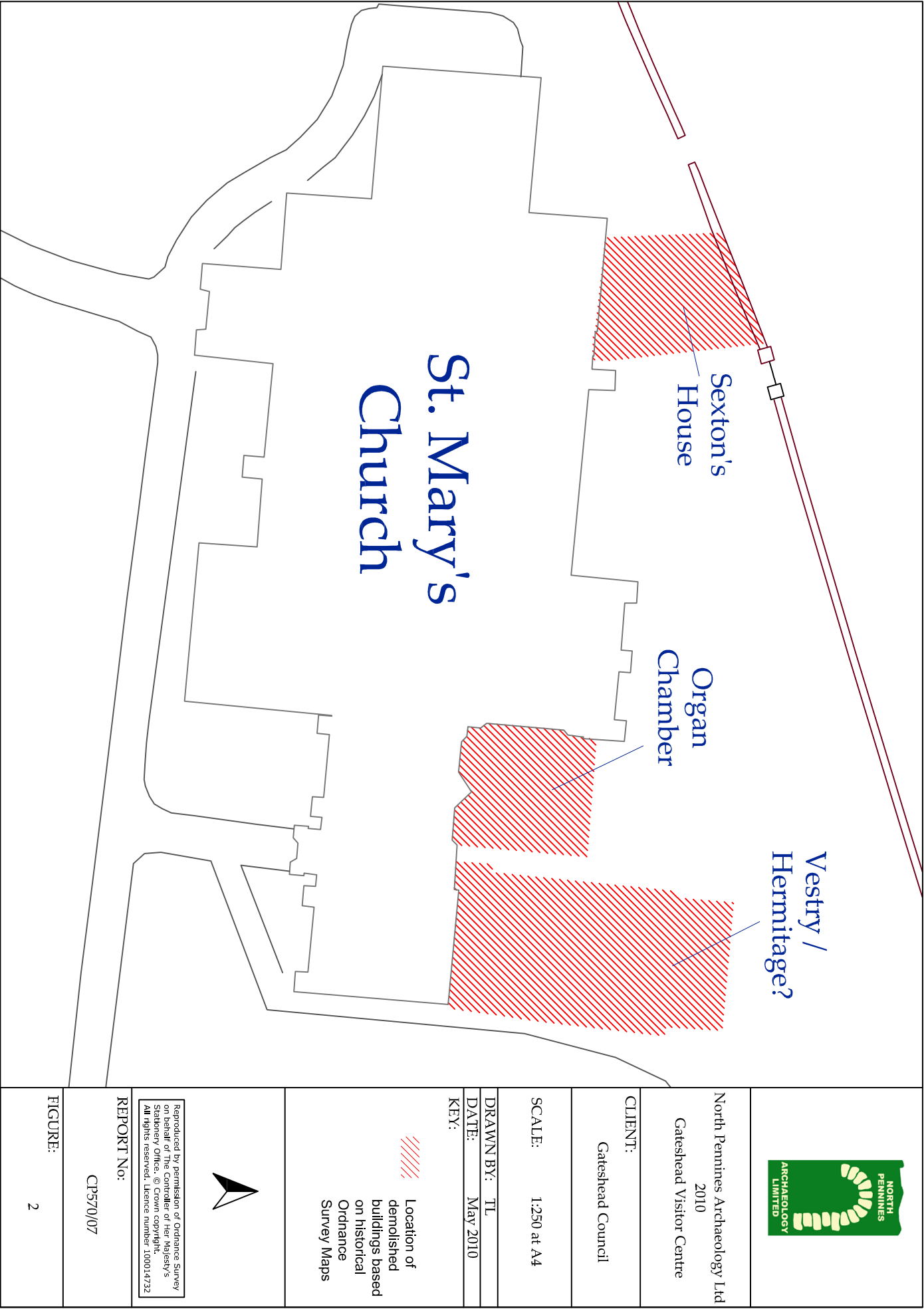


Figure 2: Location of potential building remains, based off historical mapping.

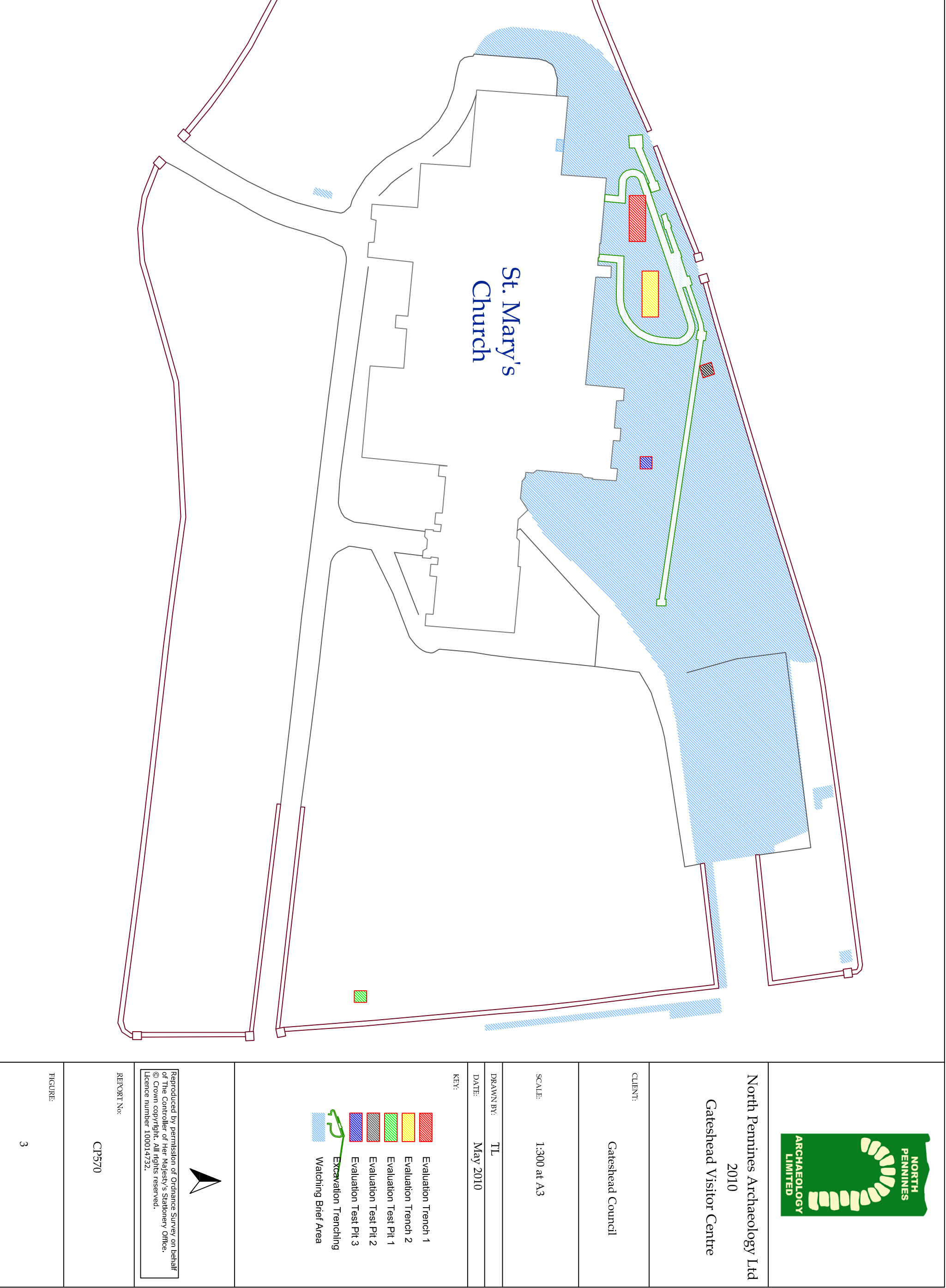

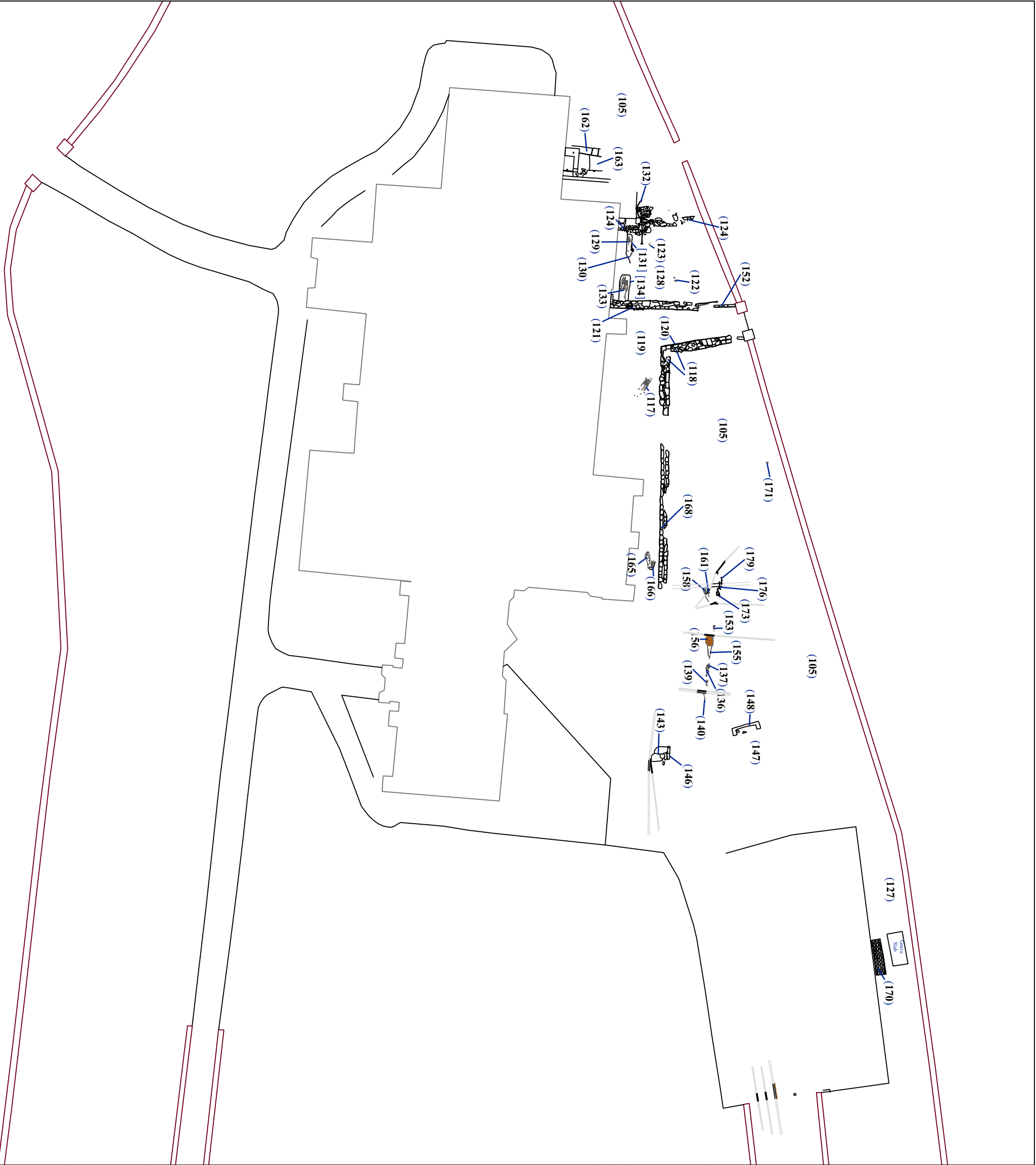


Figure 3: Location of Scheme of Archaeological Works, showing the evaluation, excavation and watching brief stages.



North Pennines Archaeology Ltd
2006
Gateshead Visitor Centre

Scale 1:300

DRAWN BY: TL

DATE: July 2010



Reproduced by permission of Ordnance Survey on behalf
of The Controller of Her Majesty's Stationery Office.
© Crown copyright. All rights reserved.
Licence number 100014732.

REPORT No:

CP 570

COMMISSIONED BY:

Gateshead Council

Figure 4: Plan showing the archaeological remains.

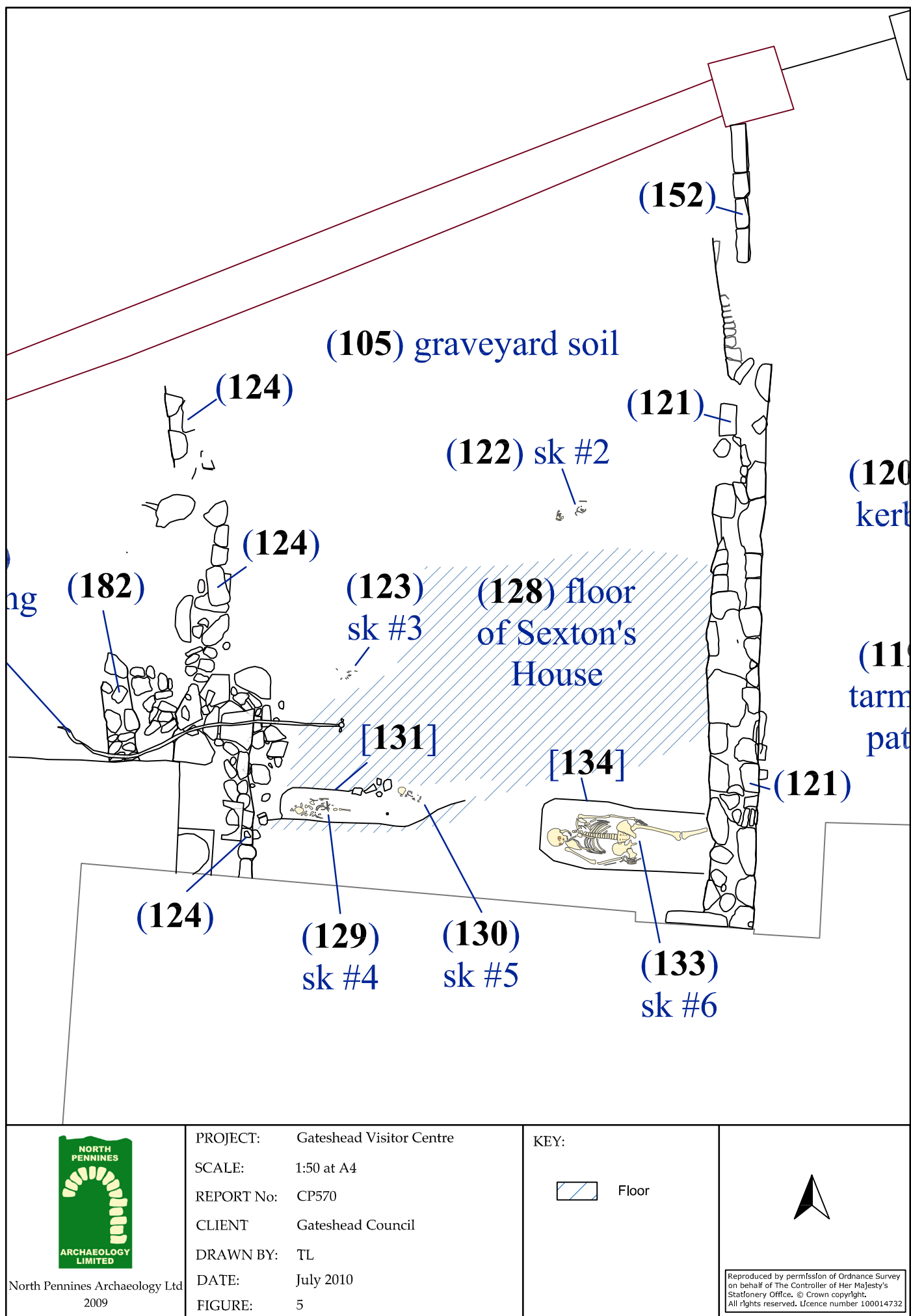
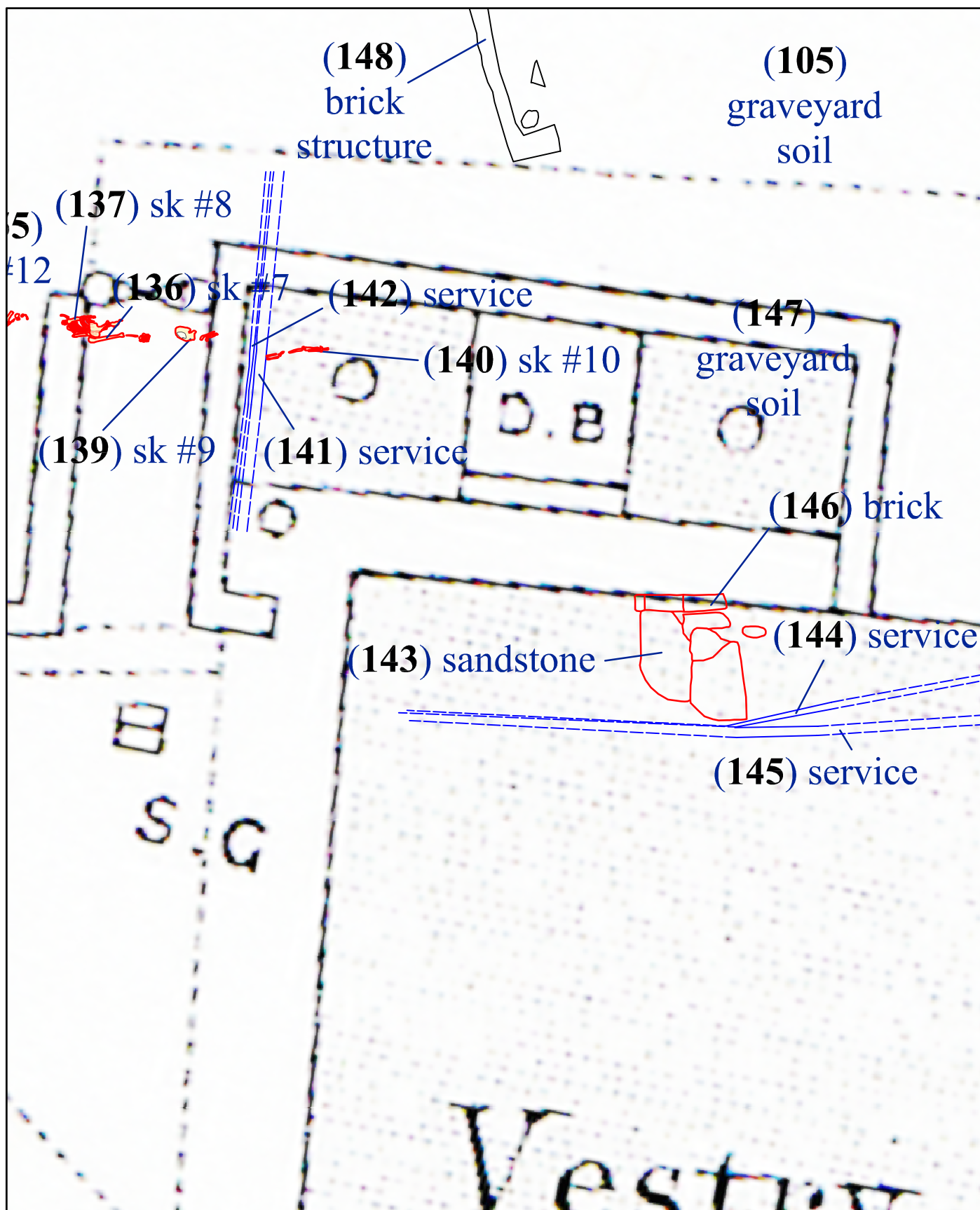


Figure 5: Plan of Sexton's House and associated contexts.








 <p>North Pennines Archaeology Ltd 2010</p>	<p>PROJECT: Gateshead St. Mary's</p> <p>SCALE: 1:50 at A4</p> <p>REPORT No: CP570</p> <p>CLIENT: Gateshead Council</p> <p>DRAWN BY: TL</p> <p>DATE: May 2010</p> <p>FIGURE: 6</p>	<p>KEY:</p> <p> Archaeological Remains</p> <p> Modern Service</p> <p> Projected line of modern service</p>	 <p>Reproduced by permission of Ordnance Survey on behalf of The Controller of Her Majesty's Stationery Office. © Crown copyright. All rights reserved. Licence number 100014732</p>
--	---	--	---

Figure 6: Plan showing archaeological remains uncovered over the 1st Edition Ordnance Survey of 1858.

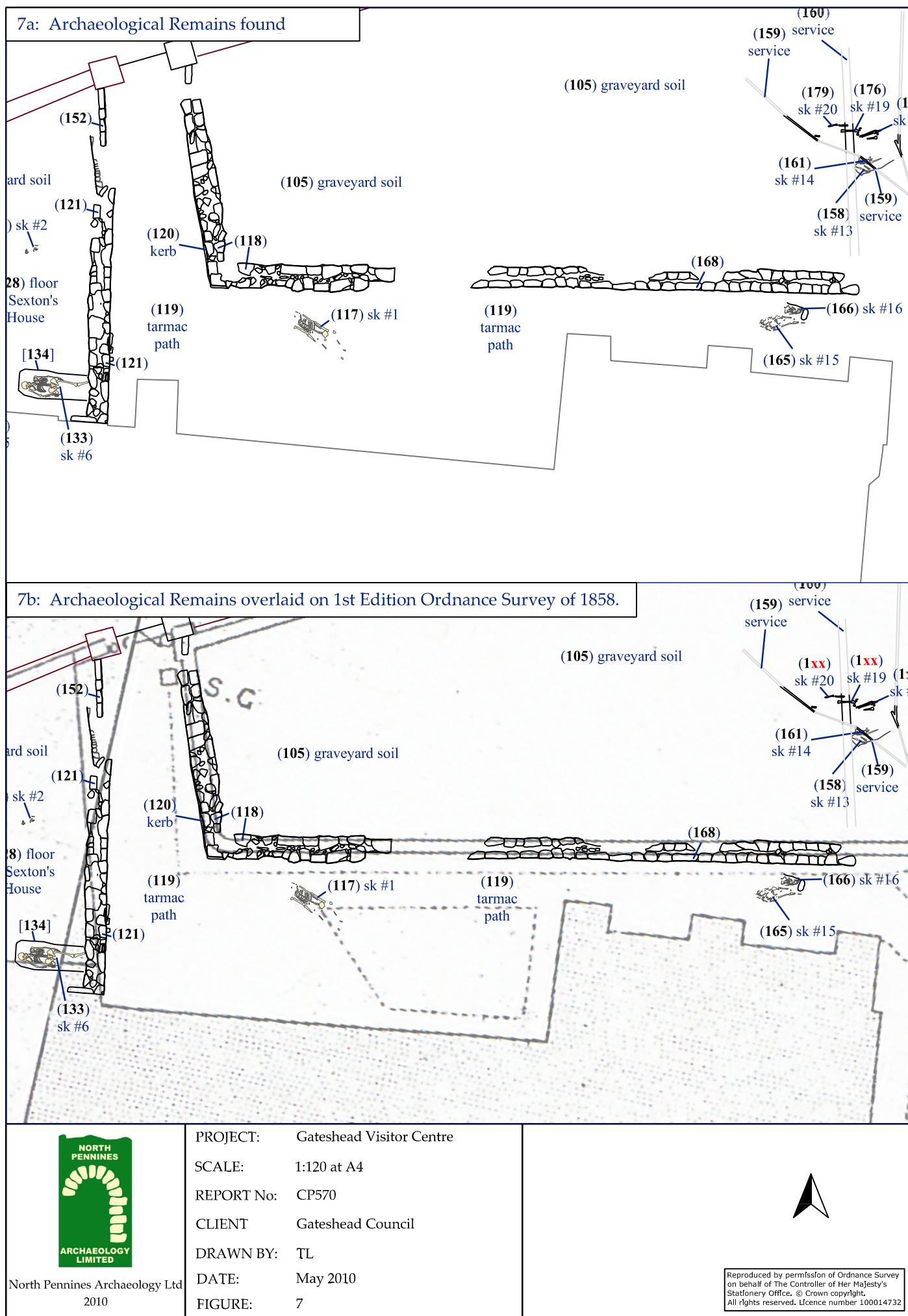


Figure 7: Pre-19th century walled features north of church. B: Compared to the 1st Edition Ordnance Survey of 1858.



North Pennines Archaeology Ltd
2010

Gateshead Visitor Centre

Scale 1:200 (at A3)

DRAWN BY: TL

DATE: May 2010



Reproduced by permission of Ordnance Survey on behalf of The Controller of Her Majesty's Stationery Office.
© Crown copyright. All rights reserved.
Licence number 100014732.

REPORT No.:

CP 570

COMMISSIONED BY:

Gateshead Council

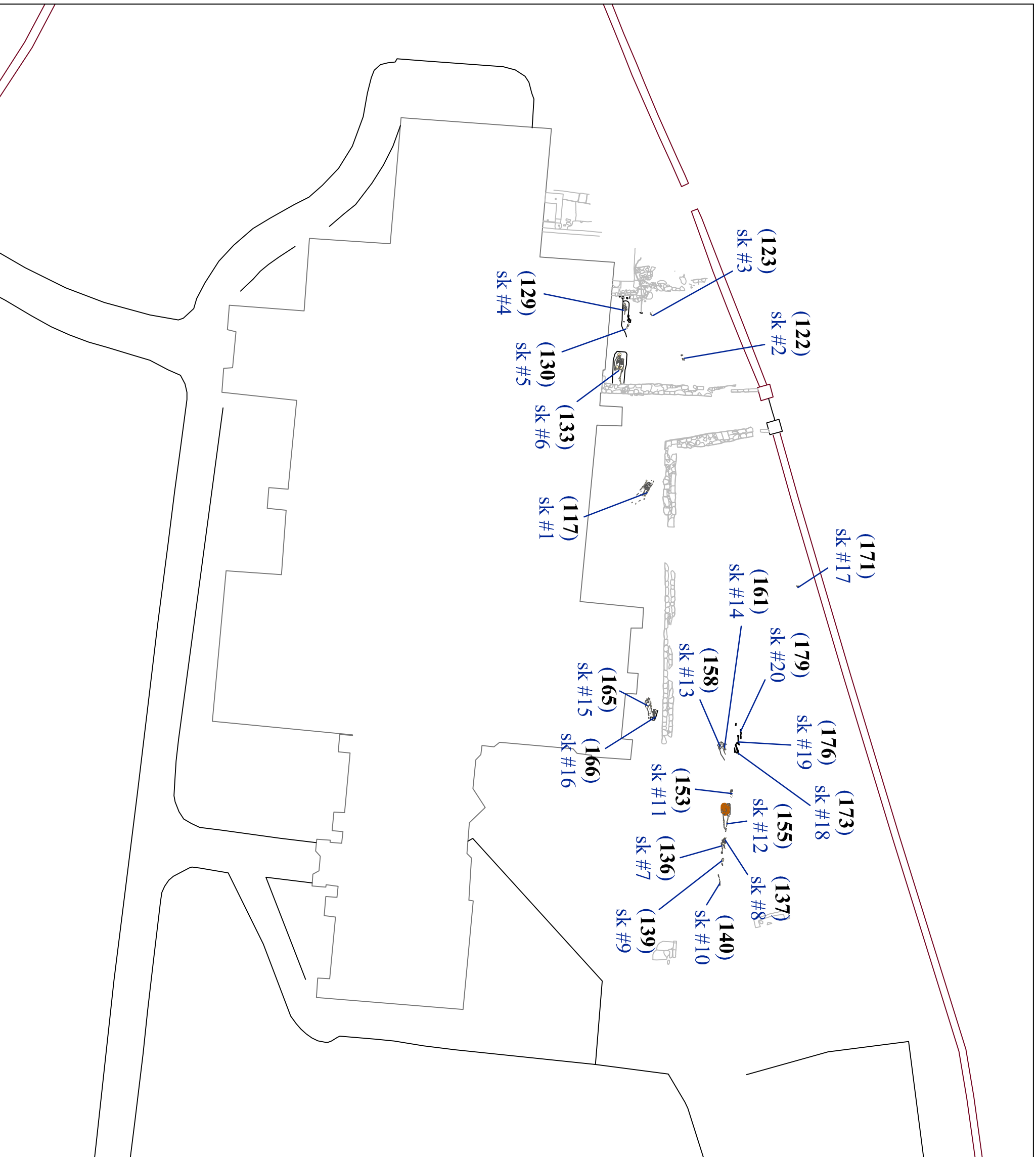


Figure 8: Location of human remains.

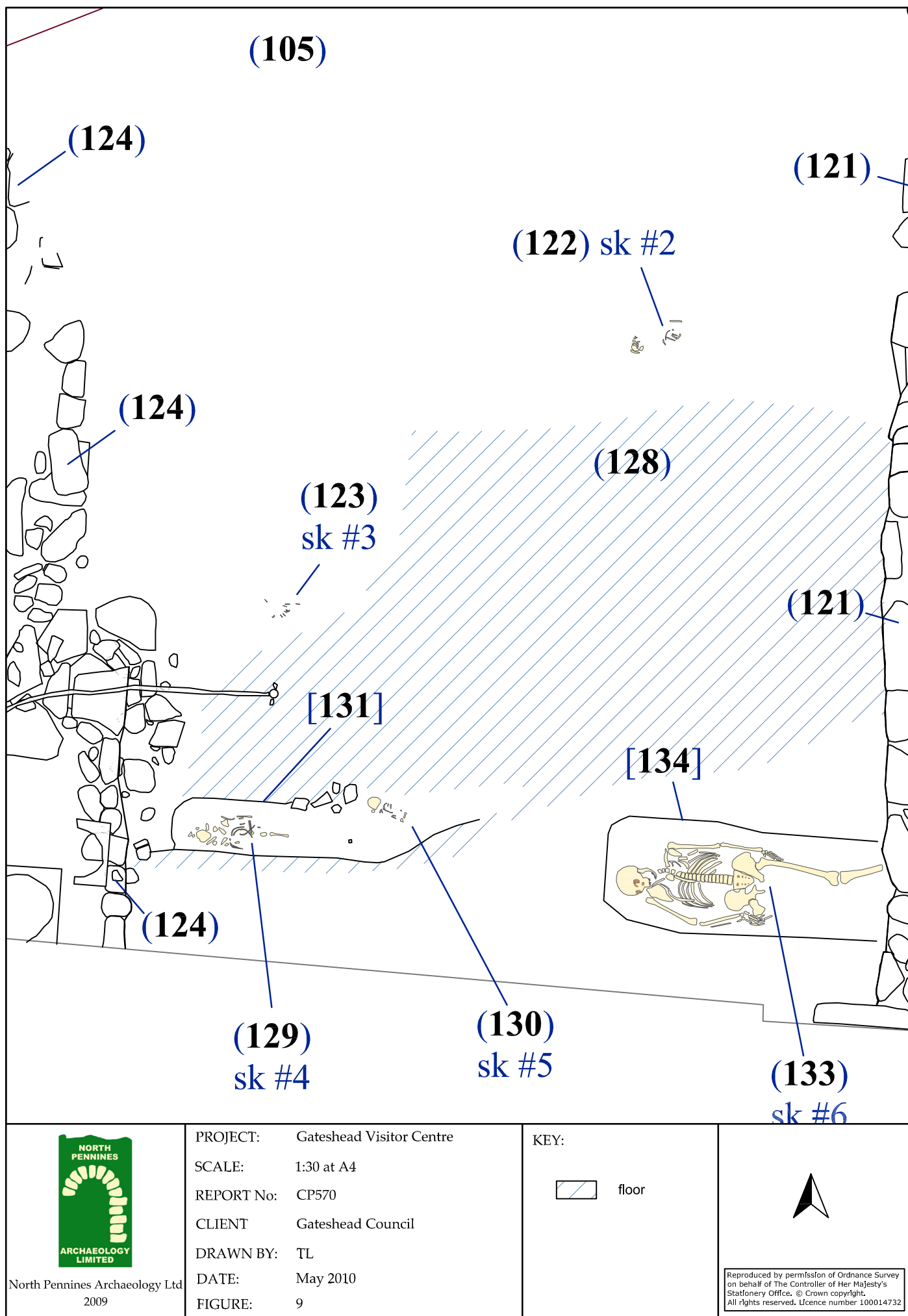
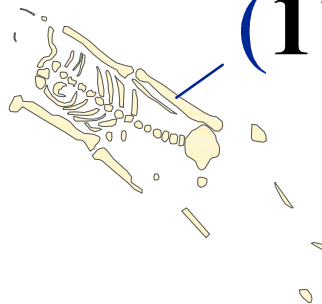


Figure 9: Location of Human Remains within the area of the Sexton's House.

(105) graveyard soil

(118)





(117) sk #1



North Pennines Archaeology Ltd
2009

PROJECT: Gateshead Visitor Centre
SCALE: 1:30 at A4
REPORT No: CP570
CLIENT: Gateshead Council
DRAWN BY: TL
DATE: May 2010
FIGURE: 10

KEY:

-  Key items
-  Key items
-  Key items
-  Key items



Reproduced by permission of Ordnance Survey
on behalf of The Controller of Her Majesty's
Stationery Office. © Crown copyright.
All rights reserved. Licence number 100014732

Figure 10: Human remains south of wall (118)

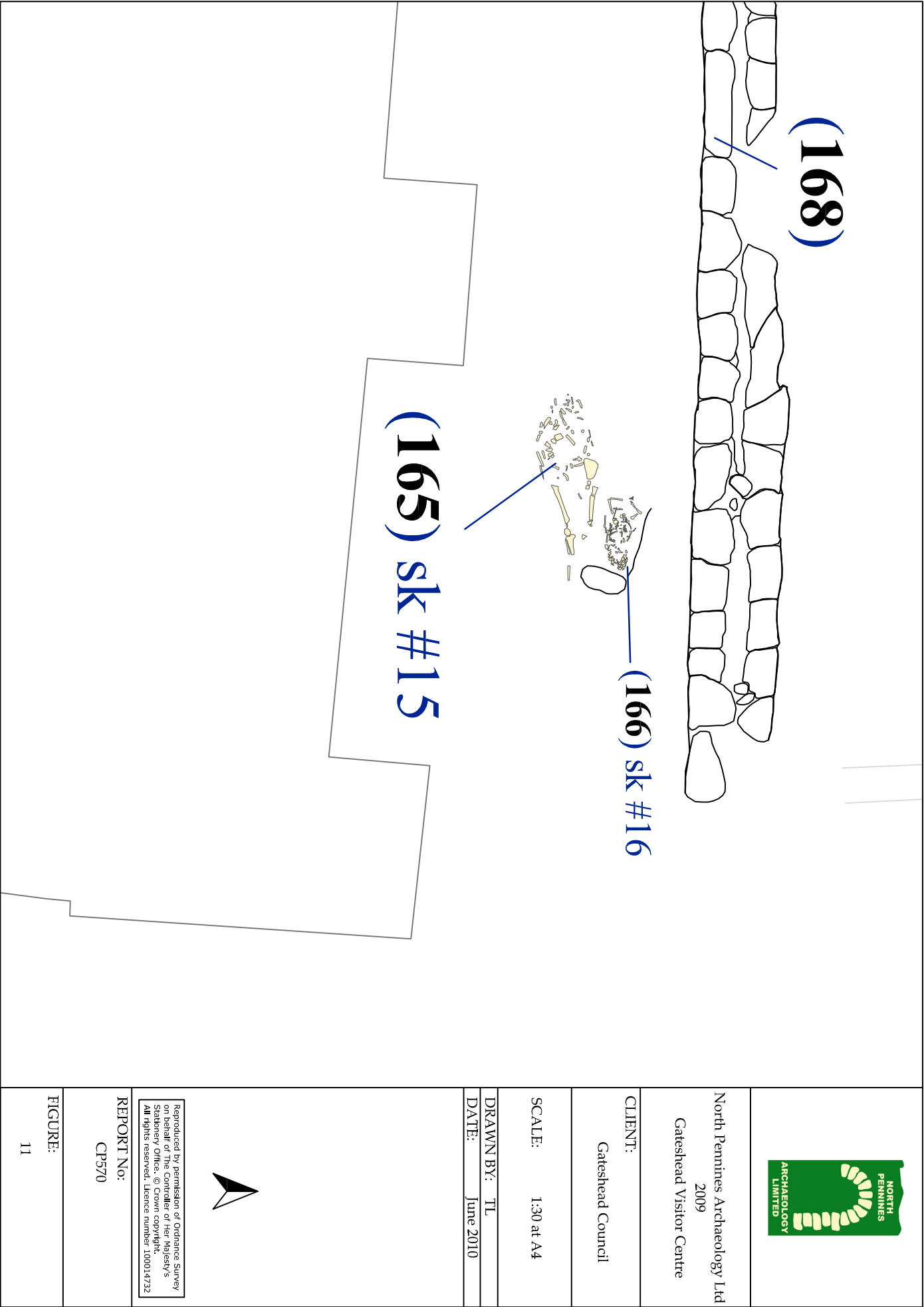


Figure 11: Skeletons under graveyard path.

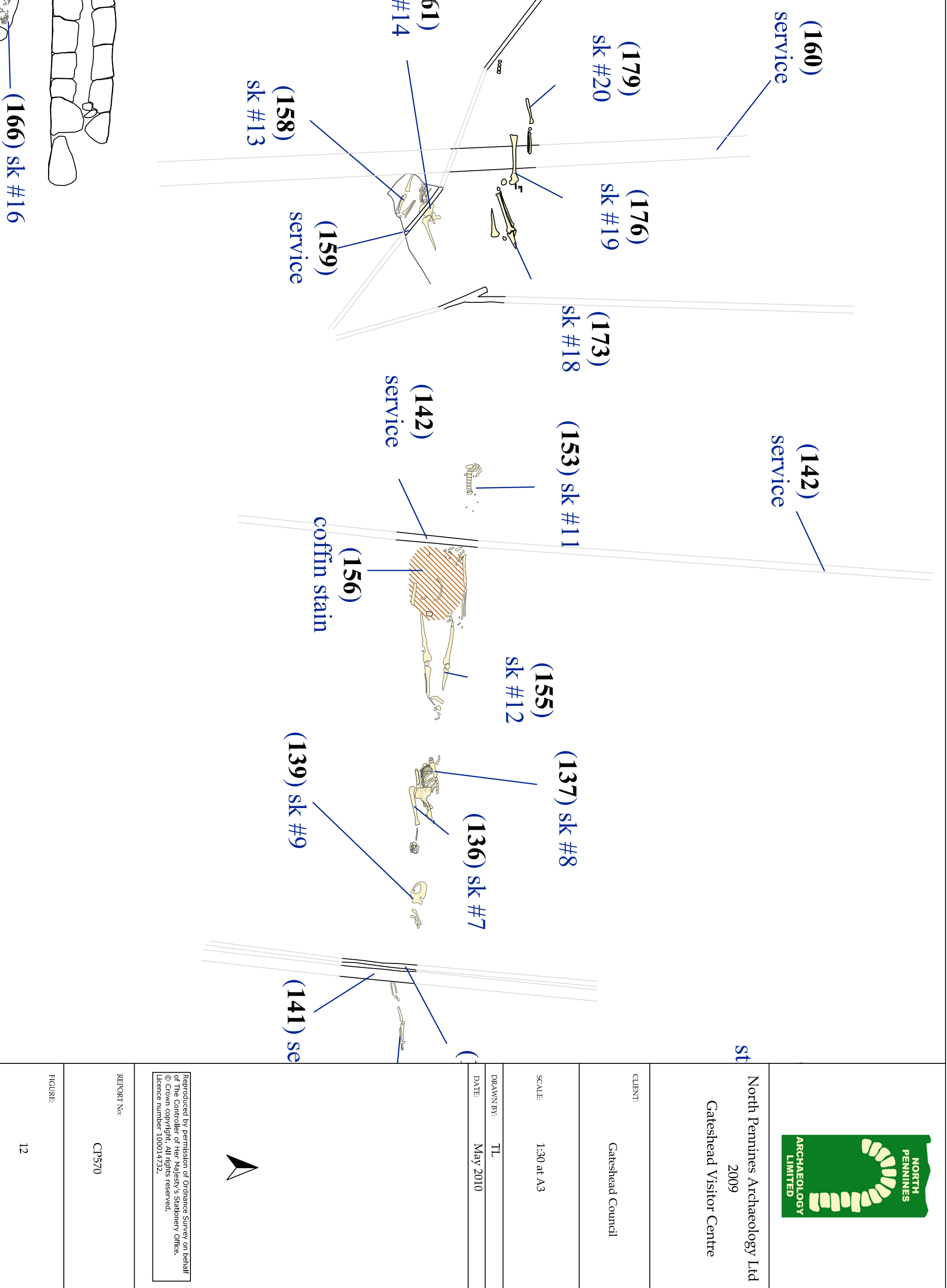


Figure 12: Human remains within drainage trench.

(105)

(171) sk #17



(1
ser

(105) graveyard soil

(168)



(119)



North Pennines Archaeology Ltd
2009

PROJECT: Gateshead Visitor Centre
SCALE: 1:40 at A4
REPORT No: CP570
CLIENT: Gateshead Council
DRAWN BY: TL
DATE: May 2010
FIGURE: 13



Reproduced by permission of Ordnance Survey
on behalf of The Controller of Her Majesty's
Stationery Office. © Crown copyright.
All rights reserved. Licence number 100014732

Figure 13: Human remains by north churchyard wall.

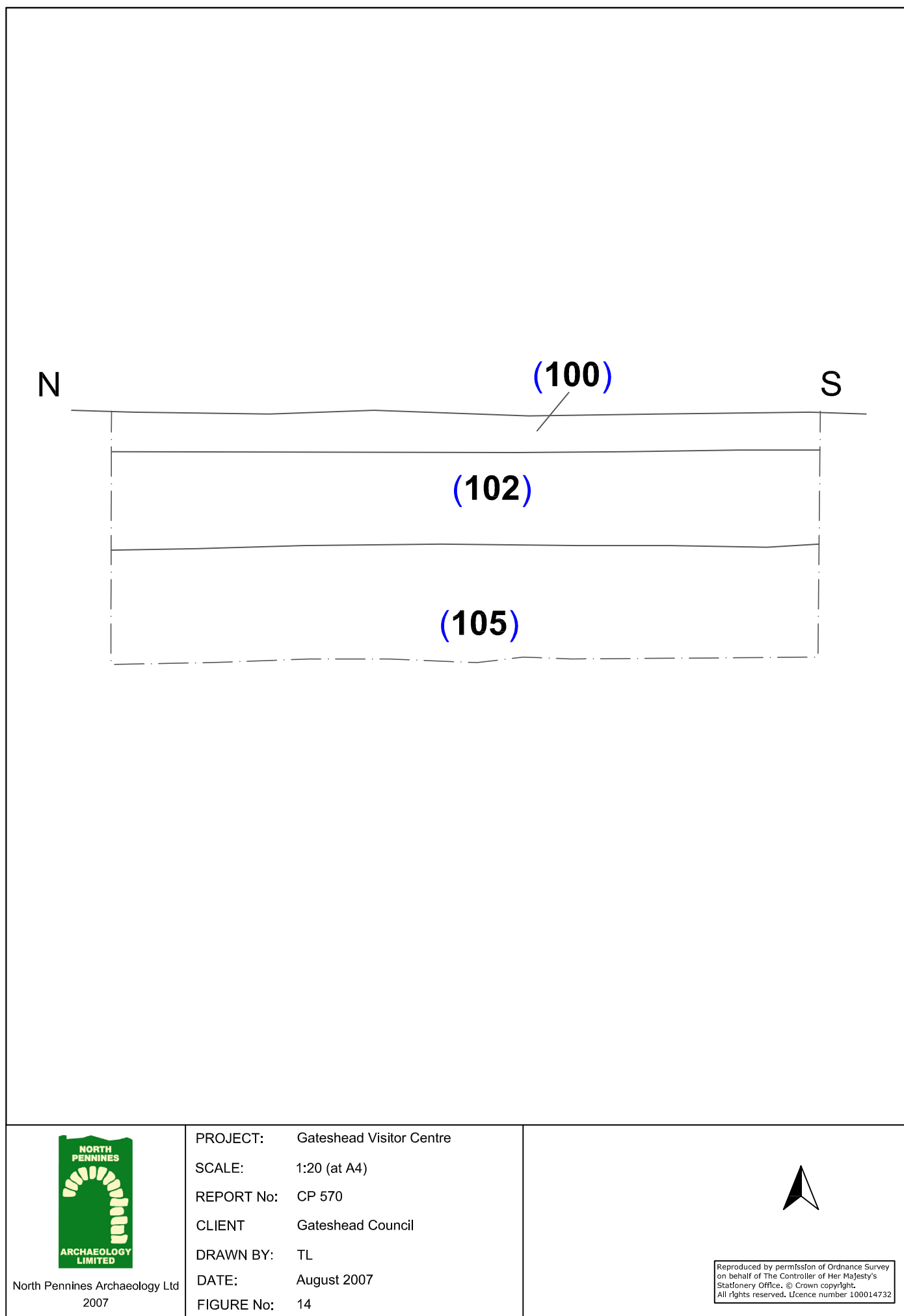


Figure 14: Example section of evaluation area.