





North Pennines Archaeology Ltd
2010

PROJECT: Bellevue Court, Durham City
 SCALE: 1:400 at A3
 REPORT No: CP1222
 CLIENT: Mr and Mrs Bremner
 DRAWN BY: JS
 DATE: July
 FIGURE: 2

KEY:

-  Site Boundary
-  Building
-  Burial Ground



Reproduced by permission of Ordnance Survey on behalf of The Controller of Her Majesty's Stationery Office.
 © Crown copyright. All rights reserved.
 Licence number 100014732.

Figure 2: Detailed location of Bellevue Bungalow, as taken from the topographical survey