



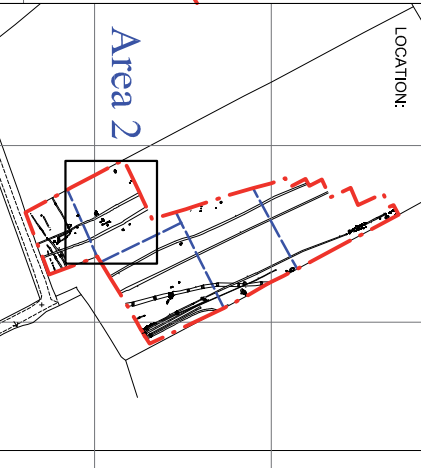
North Pennines Archaeology Ltd
 2007
 Excavation at New Cowper Quarry
 Northern Extension (Phase 1)

FIGURE NO:
 6






DRAWN BY: MDR
 DATE: February 2007

LOCATION:



KEY

-  limit of excavation
-  area boundary
-  context number

SCALE:
 1:200

COMMISSIONED BY:
 Thomas Armstrong (Holdings) Ltd

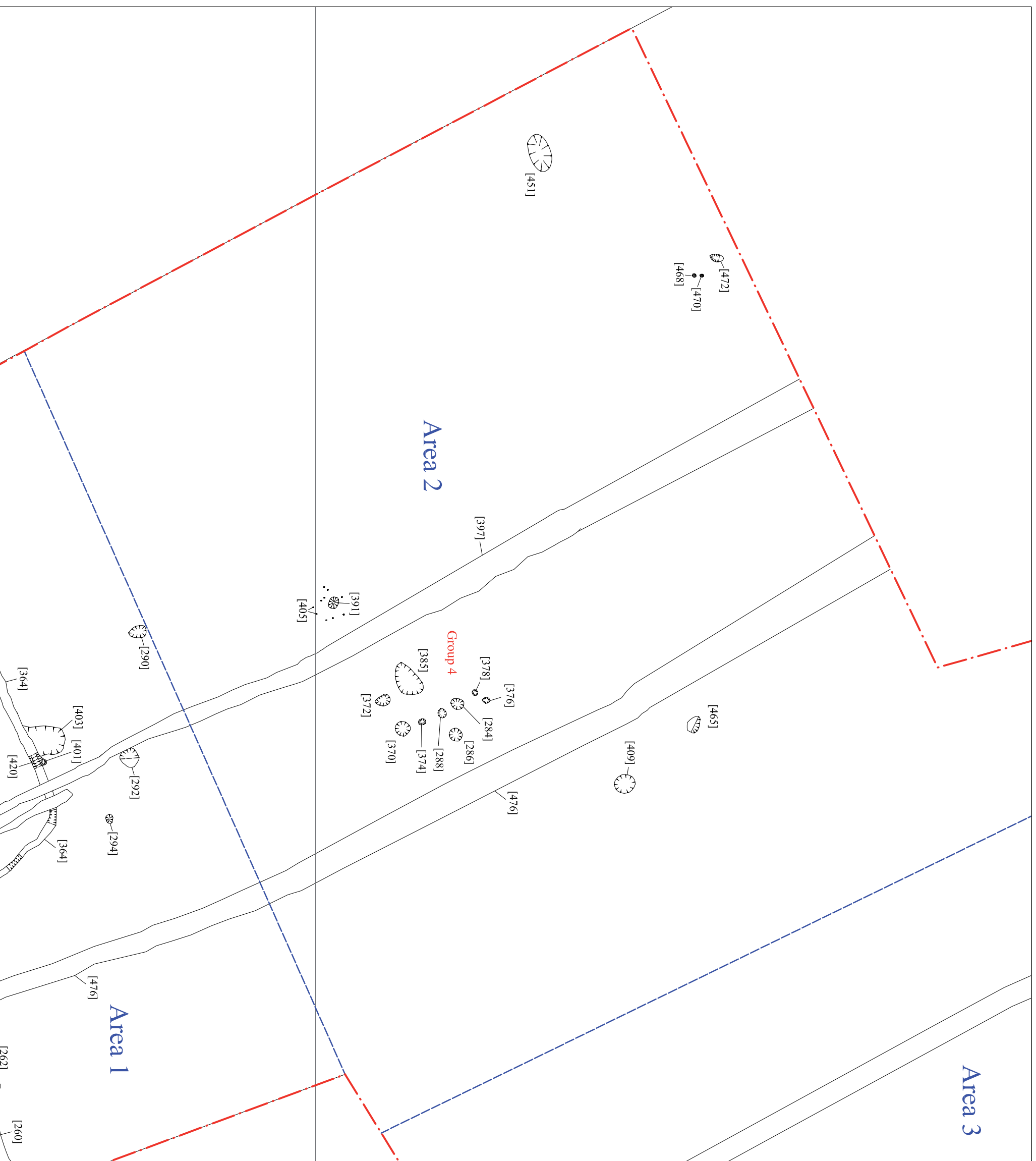


Figure 6 : Plan of archaeological features in Area 2