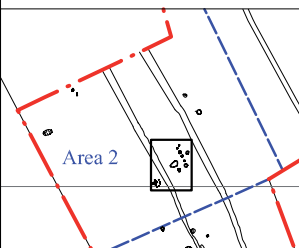





 <p>North Pennines Archaeology Ltd 2007</p>	<p>PROJECT: Excavation at New Cowper Quarry Nothern Extension (Phase 1)</p> <p>FIGURE NO: 7</p> <p>SCALE: 1:50</p> <p>CLIENT: Thomas Armstrong (Holdings) Ltd</p> <p>DRAWN BY: MDR</p> <p>DATE: February 2007</p>	<p>LOCATION OF PLAN:</p> 	<p>KEY</p> <ul style="list-style-type: none">  limit of excavation  area boundary  context number  pit containing undated prehistoric pottery  pit containing Early Neolithic pottery
--	---	---	---

Figure 7 : Plan of pits containing prehistoric pottery (Group 4) in Area 2