






North Pennines Archaeology Ltd
2010
Land at Durranhill,
Carlisle

COMMISSIONED BY:
Persimmon Homes Limited

SCALE: 1:500 at A3

DRAWN BY: MDR
DATE: October 2010

-  outline of proposed development area
-  outline of geophysical survey area
-  positive magnetic anomaly
-  negative magnetic anomaly
-  dipolar magnetic anomaly



Reproduced by permission of Ordnance Survey on behalf of The Controller of Her Majesty's Stationery Office. © Crown copyright. All rights reserved. Licence number 100014732.

Report No: CP 1335/10
Figure No: 18

Figure 18 : Geophysical interpretation