






|  |  |   |   |
|--|--|---|---|
|  <p>North Pennines Archaeology Ltd<br/>2010</p> | <p>PROJECT: Land at Durranhill, Carlisle</p> <p>SCALE: 1:50 000 at A4</p> <p>REPORT No: CP1335/10</p> <p>CLIENT Persimmon Homes Limited</p> <p>DRAWN BY: FW</p> <p>DATE: October 2010</p> <p>FIGURE: 1</p> | <p>KEY:</p> <p> Site Location</p> |  <p>Reproduced by permission of Ordnance Survey on behalf of The Controller of Her Majesty's Stationery Office. © Crown copyright. All rights reserved. Licence number 100014732</p> |
|--|--|---|---|

Figure 1: Site Location