







North Pennines Archaeology Ltd
2010
Land at Durranhill,
Carlisle

COMMISSIONED BY:
Persimmon Homes Limited

SCALE: 1:500 at A3

DRAWN BY: MDR
DATE: October 2010

-  outline of proposed development area
-  outline of geophysical survey area
-  possible soil-filled features
-  possible linear feature



Reproduced by permission of Ordnance Survey on behalf of The Controller of Her Majesty's Stationery Office.
© Crown copyright. All rights reserved.
Licence number 100014732.

Report No: CP 1335/10

Figure No: 19



Figure 19 : Archaeological interpretation