



 <p>North Pennines Archaeology Ltd 2010</p>	PROJECT:	Land at Durranhill, Carlisle	KEY:	 1.5km Radius	 <p>Reproduced by permission of Ordnance Survey on behalf of The Controller of Her Majesty's Stationery Office. © Crown copyright. All rights reserved. Licence number 100014732</p>
	SCALE:	1:17 000 at A4	 Proposed Development Area		
	REPORT No:	CP1335/10	 HER Site		
	CLIENT:	Persimmon Homes Limited			
	DRAWN BY:	FW			
	DATE:	October 2010			
FIGURE:	3				

Figure 3: Location of HER Sites within a 1km Radius of Proposed Development Area