

North Pennines Archaeology Ltd
2010

Carlisle Cathedral Precinct

CLIENT:

Carlisle Renaissance

SCALE:

1:400 at A3




DRAWN BY:

DJ

DATE:

November 2010

KEY:

-  excavated areas
-  tree
-  mains supply



Reproduced by permission of Ordnance Survey on behalf of The Controller of Her Majesty's Stationery Office. © Crown copyright. All rights reserved. Licence number 100014732.

REPORT No:

CP1230/10

FIGURE:

2

Figure 2: Location of watching brief areas