

North Pennines Survey
2011

Land at Manor Farm, Barrow






COMMISSIONED BY:

Storey Land and development

SCALE: 1:750 at A3

DRAWN BY: MDR

DATE: January 2011

-  outline of proposed development area
-  outline of geophysical survey area
-  positive magnetic anomaly
-  negative magnetic anomaly
-  dipolar magnetic anomaly



Reproduced by permission of Ordnance Survey on behalf of The Controller of Her Majesty's Stationery Office. © Crown copyright. All rights reserved. Licence number 100014732.

Report No: CP 1385/11

Figure No: 4

Figure 4 : Geophysical interpretation