

North Pennines Survey
2011

Land at Manor Farm, Barrow



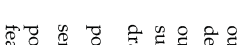
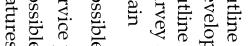


COMMISSIONED BY:

Storey Land and development

SCALE: 1:750 at A3

DRAWN BY: MDR

DATE: January 2011

-  outline of proposed development area
-  outline of geophysical survey area
-  drain
-  possible field boundary
-  service pipe
-  possible soil-filled features



Reproduced by permission of Ordnance Survey on behalf of The Controller of Her Majesty's Stationery Office.
© Crown copyright. All rights reserved.
Licence number 100014732.

Report No: CP 1385/11

Figure No: 5

Figure 5 : Archaeological interpretation