

Lord Carlisle's Railway

DRAWING NO:  
10A




Scale  
1:2000

DRAWN BY:  
PRJ

DATE:  
10/06/2005

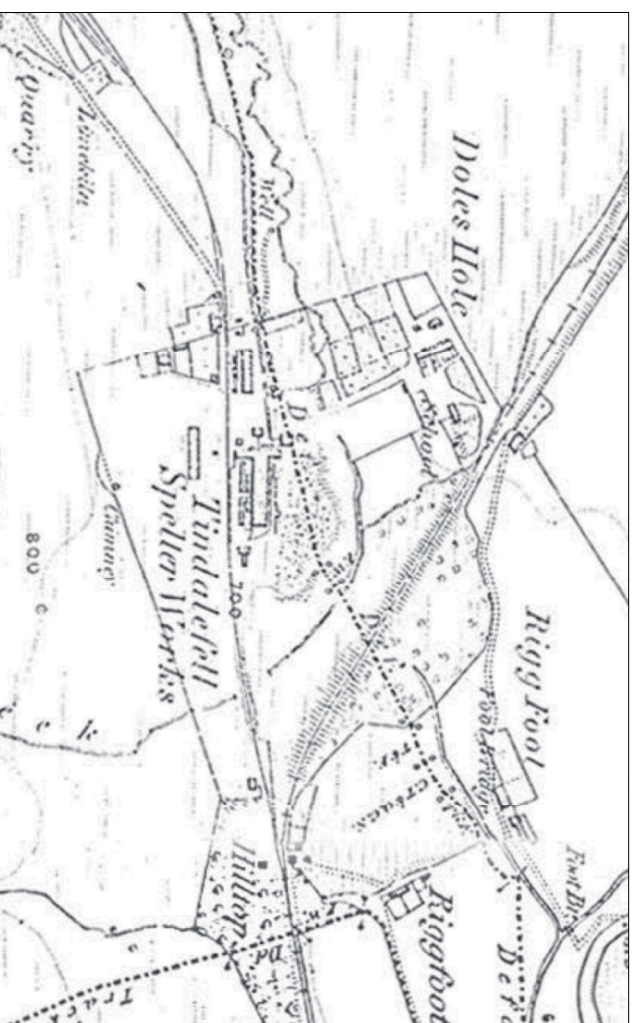
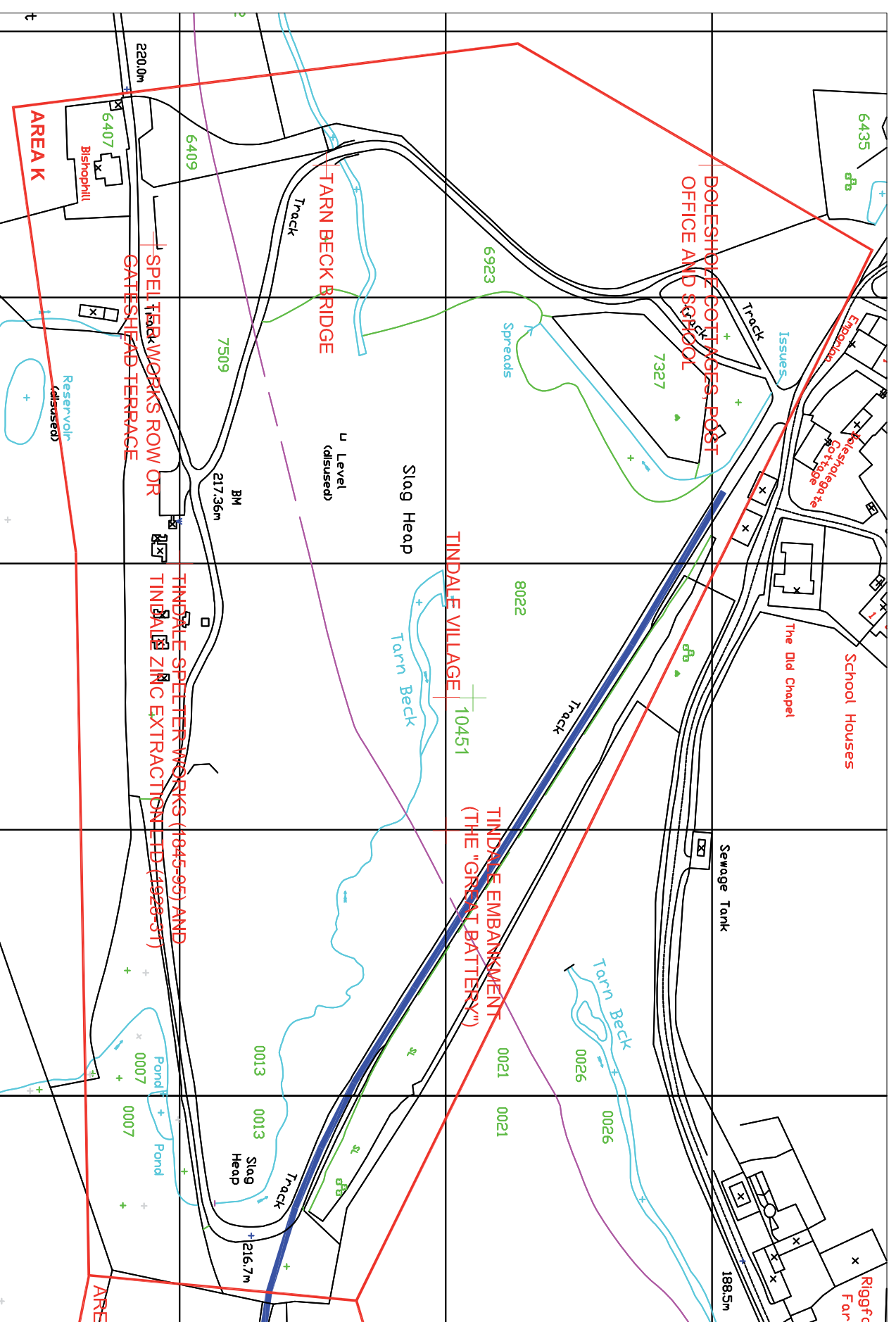
LOCATION:  
Tindale

KEY

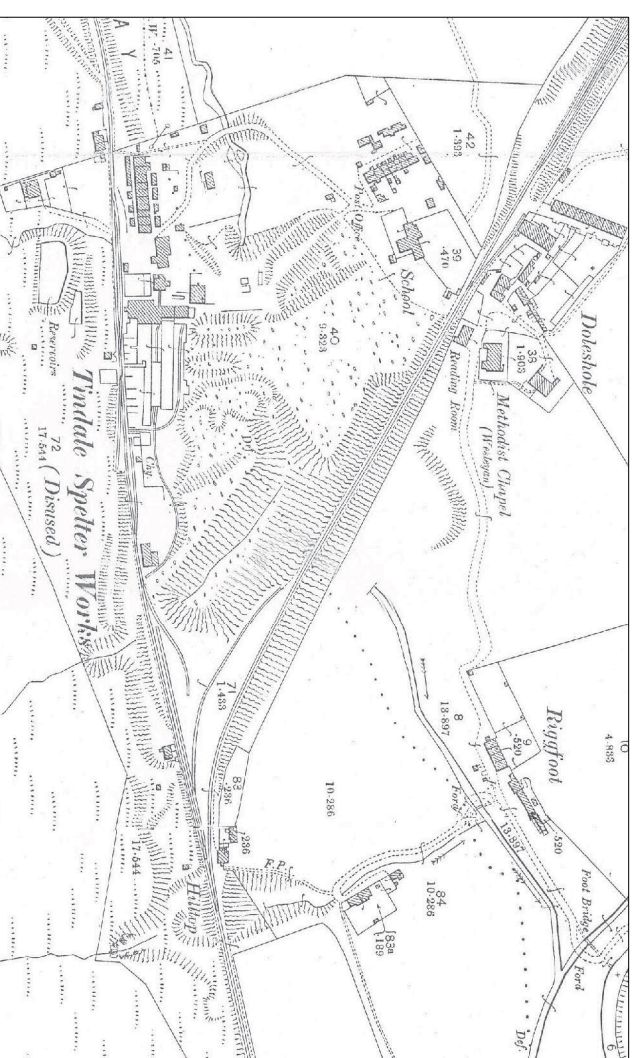
-  Route of Cyclepath
-  Boundary of areas referred to in text
-  Location of gazetteer entries

TITLE:  
Area K

COMMISSIONED BY:  
Sustrans North



1st Edition Ordnance Survey (1863)



2nd Edition Ordnance Survey (1900)