

Lord Carlisle's Railway




DRAWING NO:
2A

Scale
1:5000

DRAWN BY:
PRJ
DATE:
09/06/2005

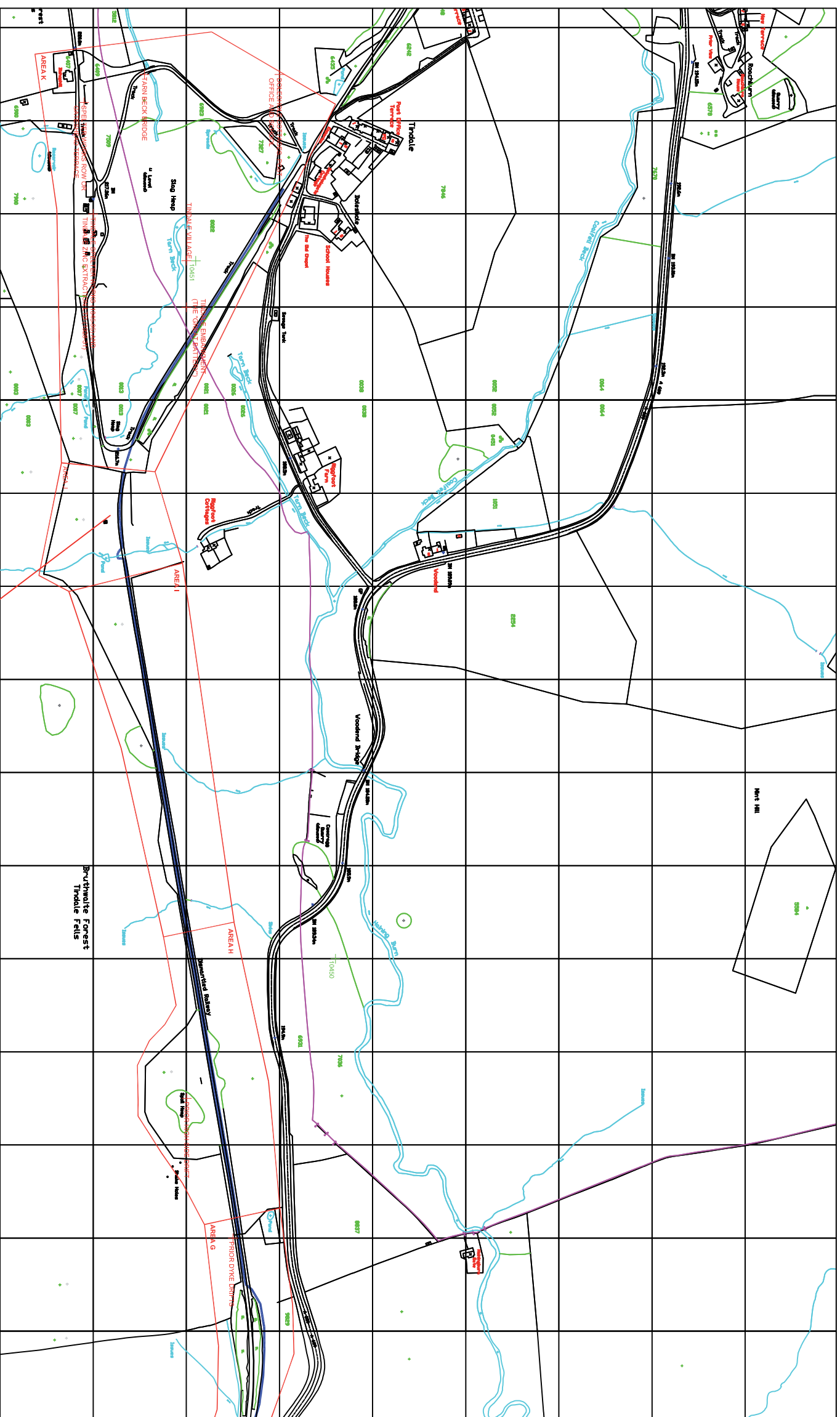
LOCATION:
Western half of Survey Area
showing areas and features
discussed in text

KEY

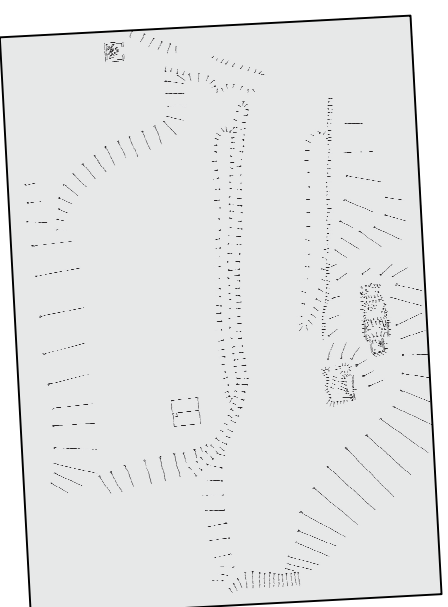
	Route of Cyclepath
	Boundary of areas referred to in text
	Location of gazetteer entries

TITLE:
Survey Area

COMMISSIONED BY:
Sustrans North



The cutting just west of Whites Cut, note the waterlogged state of the tracked



Survey of Earthworks in Area J 1:1000