

## Lord Carlisle's Railway

DRAWING No:

4

Scale 1:2000




DRAWN BY: PRJ

DATE: 09/06/2005

LOCATION:

Rose Cottage, High  
Midgeholme

KEY



-  Route of Cyclepath
-  Boundary of areas referred to in text
-  Location of gazetteer entries

TITLE:

Areas B and C

COMMISSIONED BY:

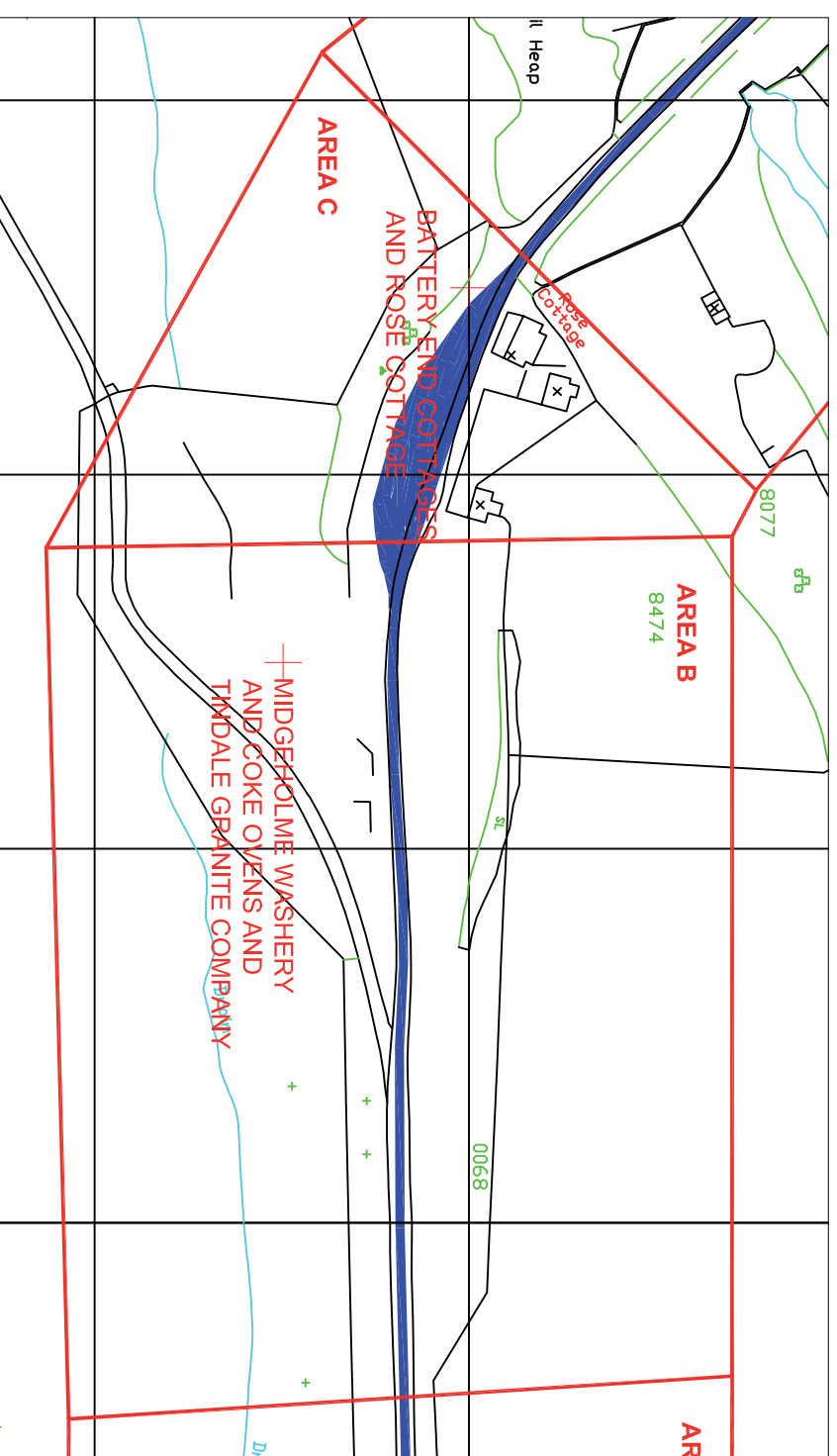
Sustrans North



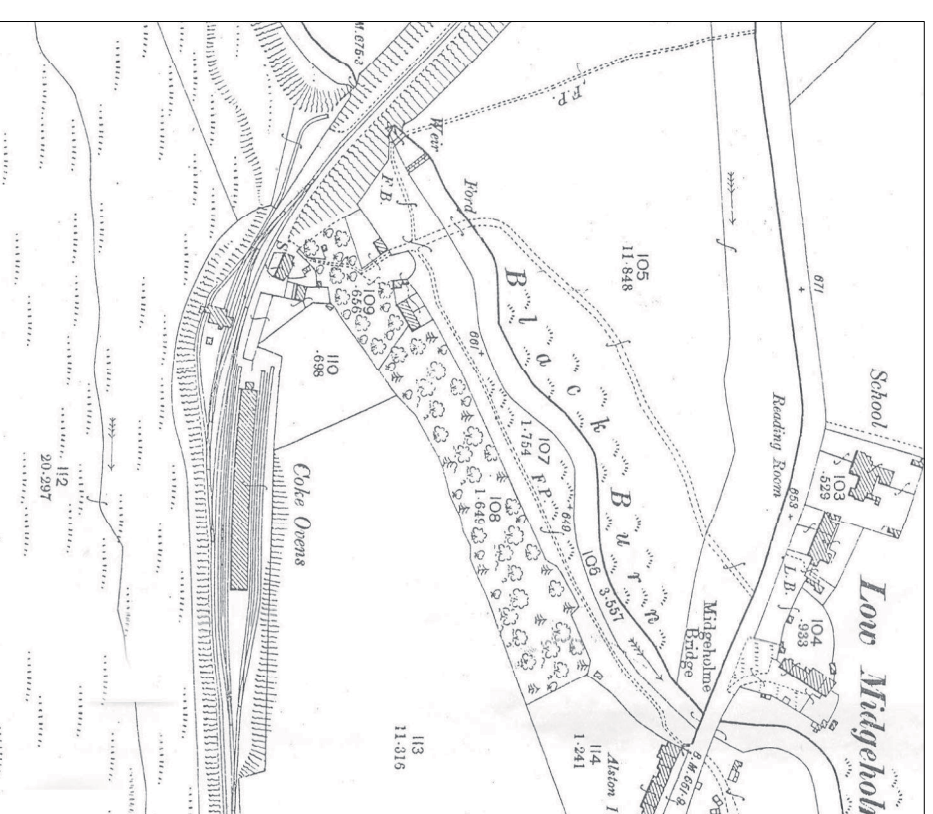
Remains of stone and concrete structures relating to the Tindale Granite Company on the south side of the trackbed



Structural remains and sleepers from the washery or crushing plant uncovered during excavation of a drainage ditch



1st Edition Ordnance Survey (1863)



2nd Edition Ordnance Survey (1900)