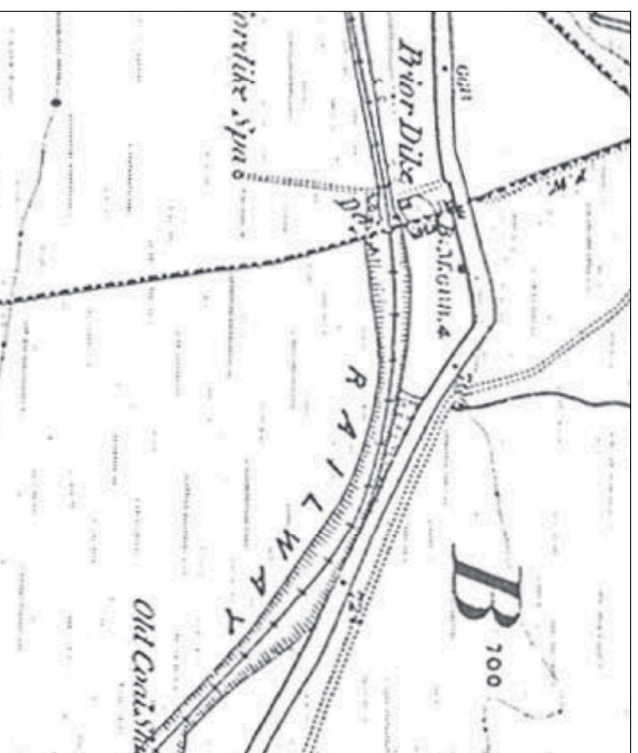


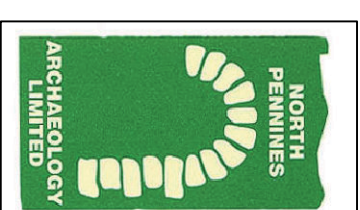
1st Edition Ordnance Survey (1863)



2nd Edition Ordnance Survey (1900)



The cutting just west of Whites Cut, note the waterlogged state of the trackbed



Lord Carlisle's Railway

DRAWING No:

7

Scale 1:2000

DRAWN BY:

PRJ




DATE:

10/06/2005

LOCATION:

West of Whites Cut

KEY

-  Route of Cyclepath
-  Boundary of areas referred to in text
-  Location of gazetteer entries

TITLE:

Area G

COMMISSIONED BY:

Sustrans North