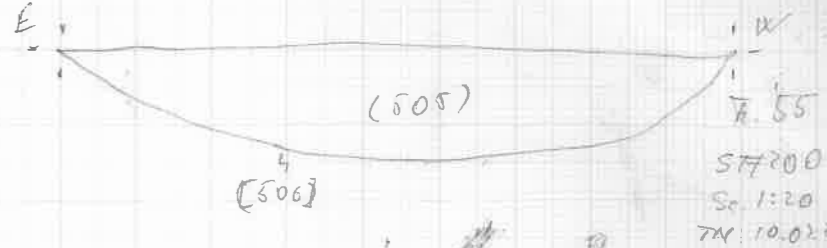


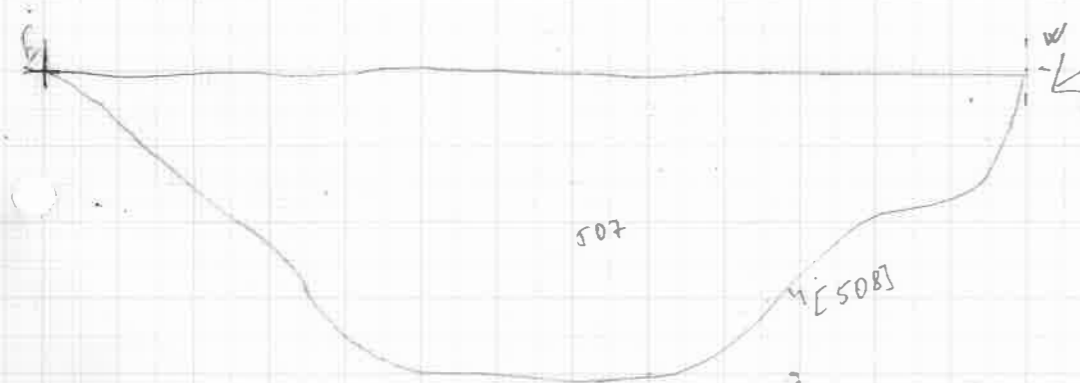
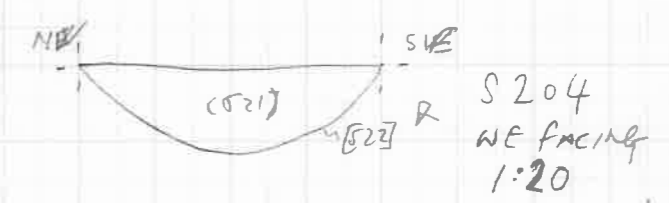
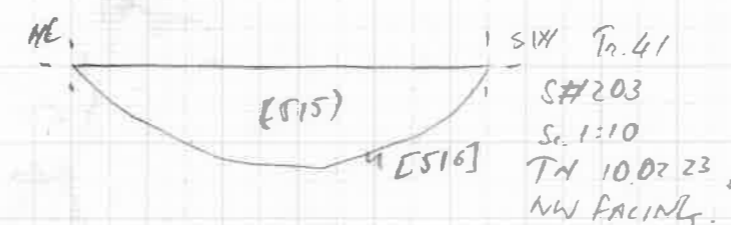

TOP OF TRENCH,  
 PIT - [S16] - EXPOSURE PIT  
 SECTION #  
 SCALE: 1:20  
 ALL.  
 10/02/2023  
 TR. 56.



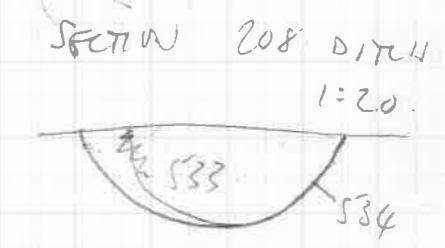
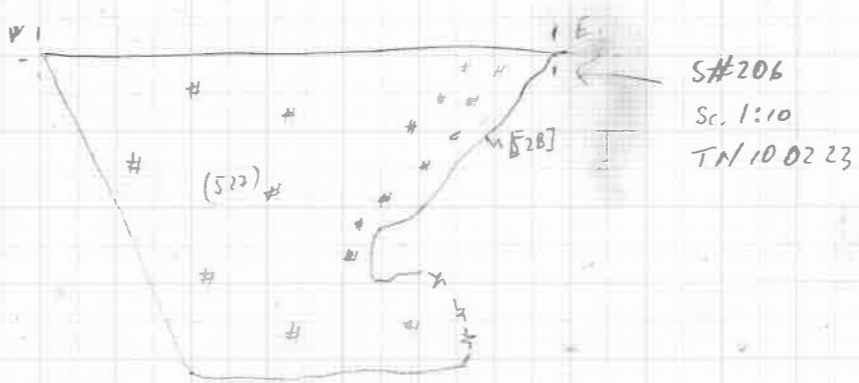
SOFT  
 S25 - MID BROWN SANDY-SILT  
 NO FIBRES.

S24 - MID YELLOW SANDY-CLAY  
 MODERATELY COMPACT  
 CBM FORMING

S23 - MID BROWN CLAY SILT -  
 WITH CBM  
 (UPPER FILL)



Tn 55  
 S#201  
 Sc. 1:10  
 TN 10.0223  
 NW FACING.

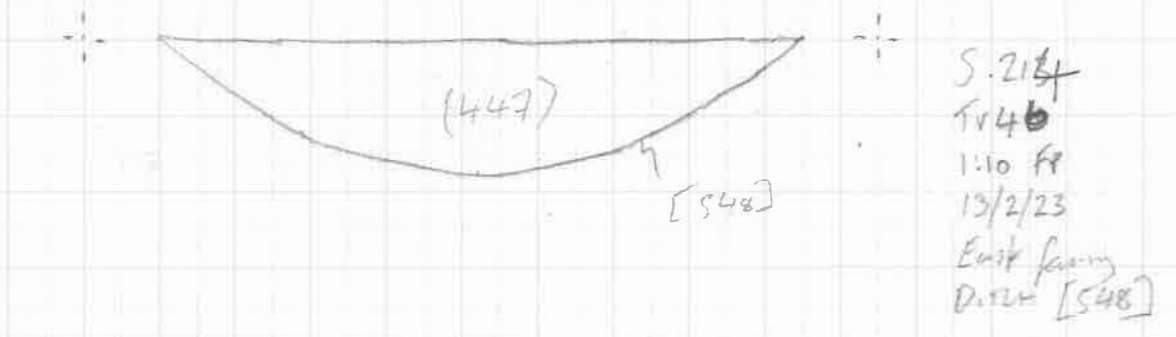

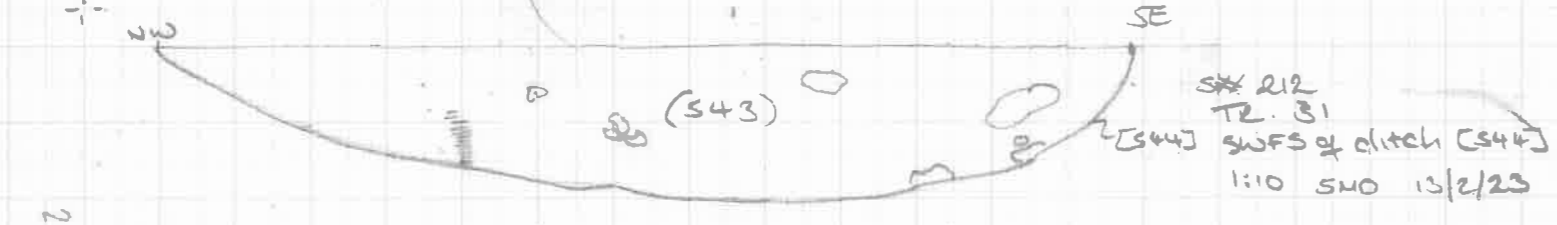
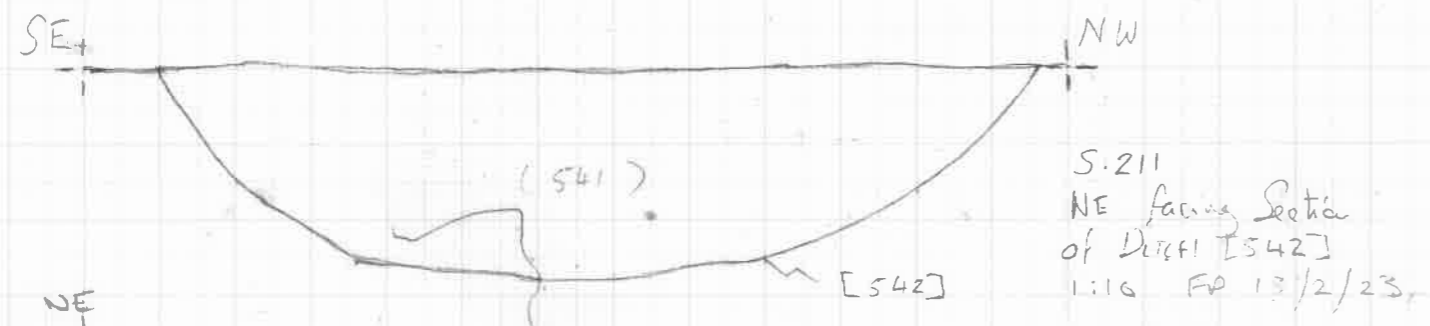



SECTION 207  
 1:20  
 [S32]  
 NW FACING

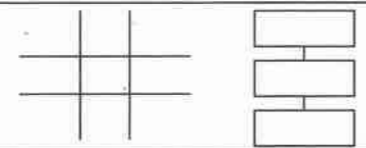


S31 = MID BROWN SILTY-SAND.  
 OCC SMALL & MED PEBBLES.  
 - POST MED (!) CBM -  
 SW FACING.

PLAN/SECTION NO.		NOTES	SECTION 208 SECTION 207 SECTION 206 SECTION 203 SECTION 202 SECTION 201 SECTION 200	SITE	MAURES LAWF EAST RENOVATION ERG 048.	PRE-CONSTRUCT ARCHAEOLOGY LIMITED
DRAWN BY						
CHECKED BY						
DATE						
SCALE						



PLAN/SECTION NO.
DRAWN BY
CHECKED BY
DATE
SCALE

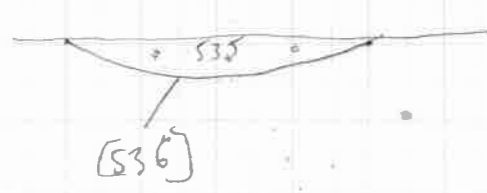


NOTES

SECTION ONE

SITE MOORE'S LANE  
EAST BERGHOLT  
EB9 048

PRE-CONSTRUCT  
ARCHAEOLOGY LIMITED

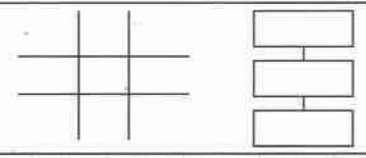


TR 38 CHARCOAL BLUB. 1:10  
 S 209  
 NATURAL BLUB WITH CHARCOAL. [536]



1:40. T35.  
 S215

PLAN/SECTION NO.
DRAWN BY
CHECKED BY
DATE
SCALE



NOTES
SECTION

SITE
ERG 048 MOORES COME EODT & ERG NOV.

PRE-CONSTRUCT ARCHAEOLOGY LIMITED
--------------------------------------