

SITE CODE	TRENCH/AREA	GRID SQUARE(S)	CONTEXT	
FSG036	/	/	100	
TYPE	CATEGORY		FUNCTION	
LAYER	OVERBURDEN		TOPSOIL	
FILL OF	FILLED BY	EQUIVALENT TO	GROUP NAME (px)	
-	-	-		
LENGTH	WIDTH/DIA	DEPTH	PLAN NOS	SECTION NOS
-	-	-	-	-

INTERPRETATION SUMMARY:

TOPSOIL

DEPOSIT	(100) TOPSOIL
1) Soil Col.	
2) Compaction	
3) Compaction	
4) Inclusions	
5) Extent	
6) Truncated by	
7) Method/ conditions	
8) Other Comments	
CUT	
1) Shape in Plan	
2) Side	
3) Break of Slope	
4) Base	
5) Orientation	
6) Profile	
7) Method/ Conditions	
8) Other Comments	

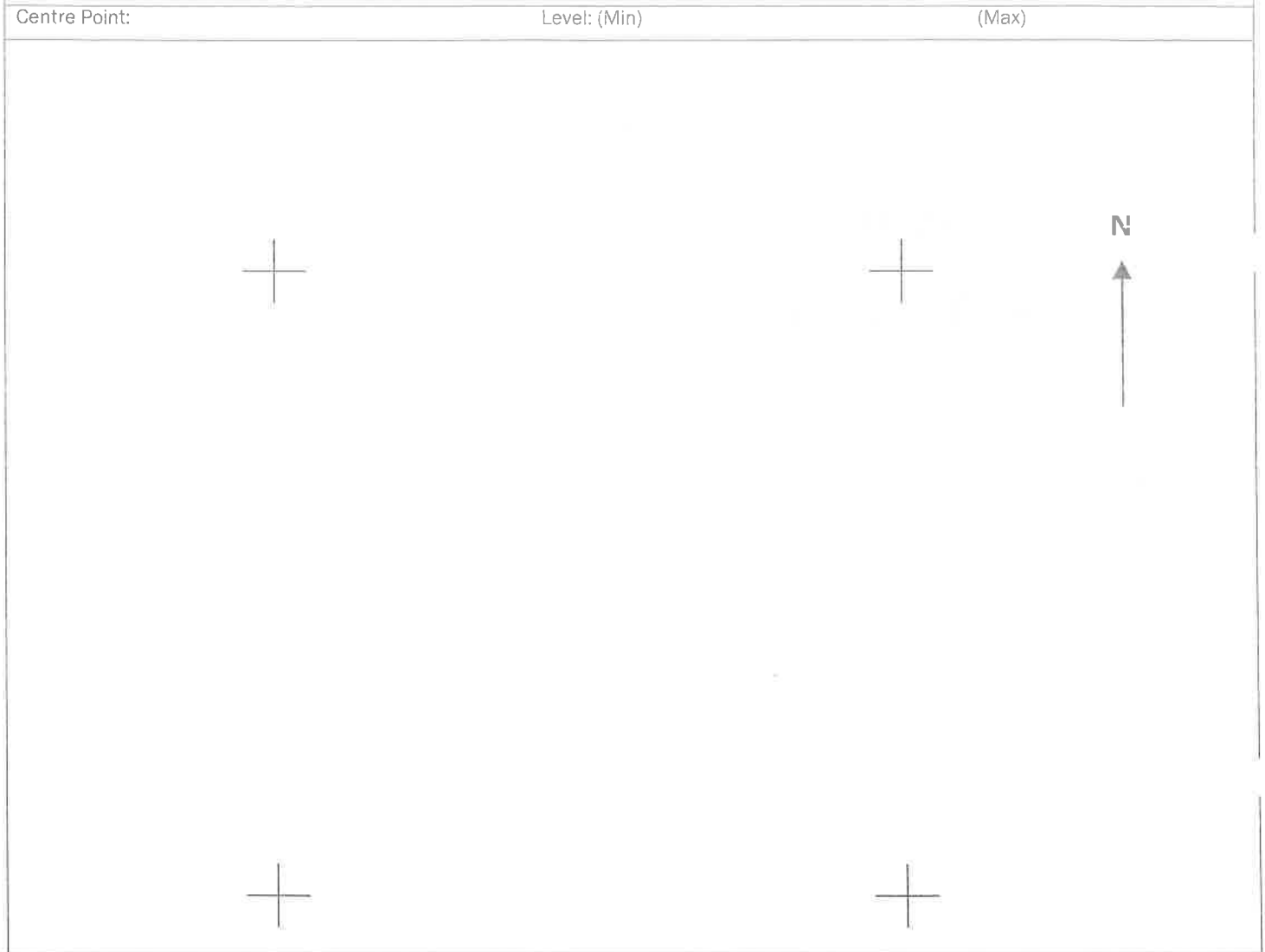
Clarity of Lower Horizon Boundary : SHARP CLEAR DIFFUSE

PHOTO'S	BATCH NO.	ENVIRO. SAMPLES	OTHER SAMPLES			
Digital	/					
Slide						
B and W						
Stratigraphic Matrix	FINDS (approx. quantity)					
This Context is - 100 101 102	None	Pottery	B/Tile	Daub	Clay Pipe	Bone
	Shell	Stone	Flint	Metal	Slag	Glass
	Other Finds (specify):					
Finds Sample (type and No.)						
Date	Initials	Checked By	Data entry			
19/9/19	MS	MS	MS			

Context Sheet

CONTEXT 100	ASSOCIATED CONTEXTS
---------------------------	---------------------

Interpretation/ Discussion: (Primary	Secondary	Use	Disuse)



_____ Approximate Scale

Checked Interpretation			

Primary Function	Secondary Function		
Subgroup	Group	Phase	Date of Context

SITE CCDE FS6036		TRENCH/AREA /	GRID SQUARE(S) /	CONTEXT (101)
TYPE LAYER		CATEGORY OVERBURDEN	FUNCTION SUBSOIL	
FILL OF /		FILLED BY /	EQUIVALENT TO /	GROUP NAME (px) /
LENGTH /	WIDTH/DIA /	DEPTH /	PLAN NOS /	SECTION NOS /

INTERPRETATION SUMMARY:

SUBSOIL

DEPOSIT 1) Soil Col. 2) Composition 3) Compaction 4) Inclusions 5) Extent 6) Truncated by 7) Method/ conditions 8) Other Comments	(101)
CUT 1) Shape in Plan 2) Side 3) Break of Slope 4) Base 5) Orientation 6) Profile 7) Method/ Conditions 8) Other Comments	

Clarity of Lower Horizon Boundary: **SHARP** CLEAR DIFFUSE

PHOTO'S	BATCH NO.	ENVIRO. SAMPLES	OTHER SAMPLES
Digital	/	/	/
Slide			
B and W			
Stratigraphic Matrix This Context is - (100) (101) (102)	FINDS (approx. quantity) None Pottery B/Tile Daub Clay Pipe Bone Shell Stone Flint Metal Slag Glass		
	Other Finds (specify)		
	Finds Sample (type and No.)		

Date 19/9/19	Initials MT.	Checked By MT	Data entry MT
---------------------	---------------------	----------------------	----------------------

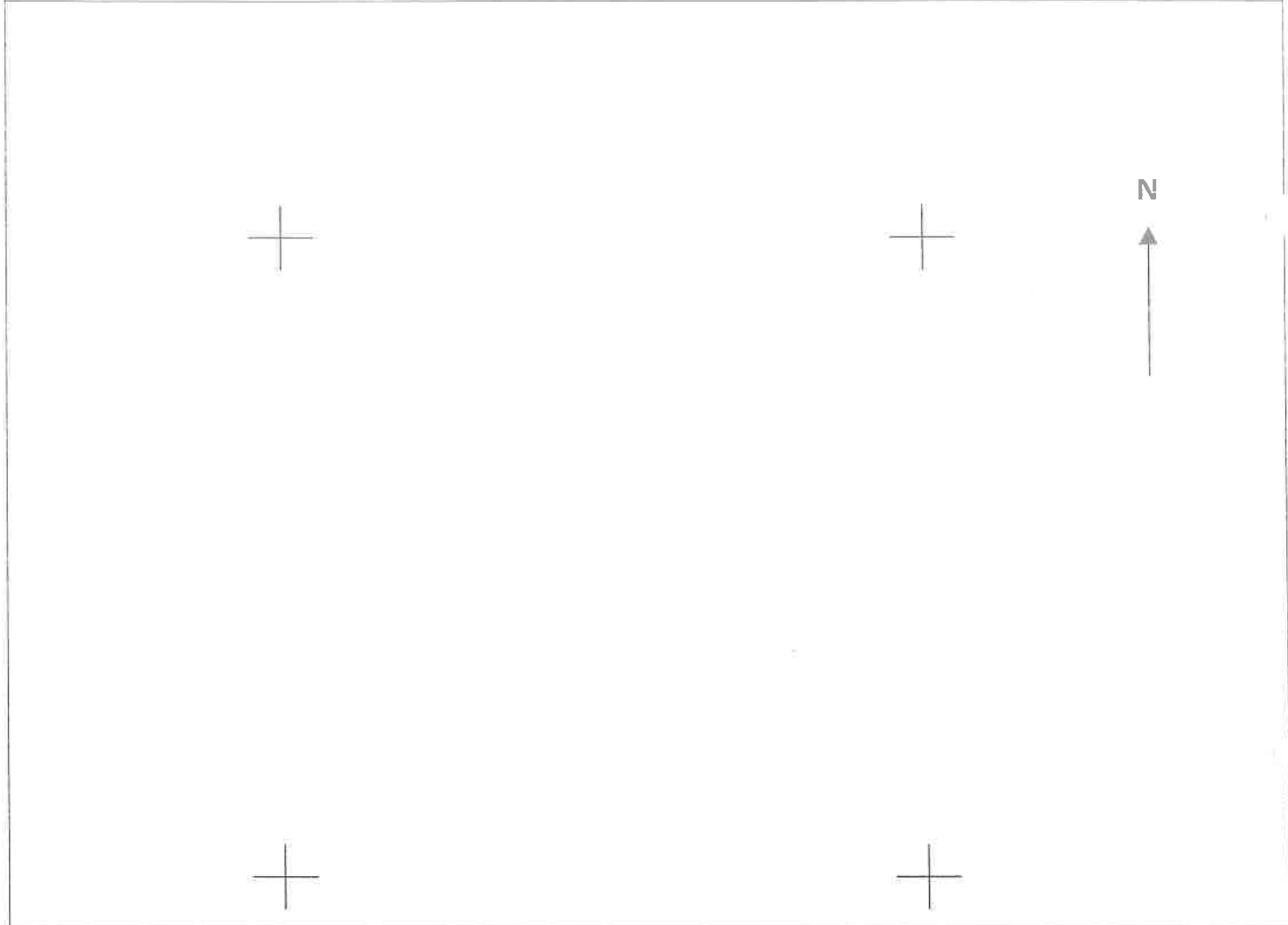
Context Sheet

CONTEXT	ASSOCIATED CONTEXTS
---------	---------------------

(101)

Interpretation/ Discussion: (Primary	Secondary	Use	Disuse)

Centre Point:	Level: (Min)	(Max)
---------------	--------------	-------



_____ Approximate Scale

Checked Interpretation			

Primary Function	Secondary Function		
Subgroup	Group	Phase	Date of Context

PRE-CONSTRUCT ARCHAEOLOGY LIMITED

CONTEXT SHEET

SITE CODE FSG036		TRENCH/AREA /	GRID SQUARE(S) /	CONTEXT (102)	
TYPE LAYER		CATEGORY NATURAL		FUNCTION NATURAL GEOLOGY	
FILL OF /		FILLED BY /	EQUIVALENT TO /		GROUP NAME (px) /
LENGTH /	WIDTH/DIA /	DEPTH /	PLAN NOS /	SECTION NOS /	

INTERPRETATION SUMMARY:
NATURAL GEOLOGICAL HORIZON

DEPOSIT 1) Soil Col. 2) Composition 3) Compaction 4) Inclusions 5) Extent 6) Truncated by 7) Method/ conditions 8) Other Comments	(102)
CUT 1) Shape in Plan 2) Side 3) Break of Slope 4) Base 5) Orientation 6) Profile 7) Method/ Conditions 8) Other Comments	

Clarity of Lower Horizon Boundary : SHARP **(CLEAR)** DIFFUSE

PHOTO'S Digital	BATCH NO.	ENVIRO. SAMPLES	OTHER SAMPLES
Slide			
B and W			
Stratigraphic Matrix	(100) + (101) + (102)	FINDS (approx. quantity) None Pottery B/Tile Dauh Clay Pipe Bone Shell Stone Flint Metal Slag Glass	
This Context is -		Other Finds (specify)	
		Finds Sample (type and No.)	


Date **19/9/19.** Initials **MT** Checked By **MT** Data entry **MT.**

Context Sheet

CONTEXT <div style="text-align: center; margin-top: 10px;">102</div>	ASSOCIATED CONTEXTS
---	---------------------

Interpretation/ Discussion: (Primary	Secondary	Use	Disuse)

Centre Point:	Level: (Min)	(Max)
---------------	--------------	-------



_____	Approximate Scale
-------	-------------------

Checked Interpretation

Primary Function	Secondary Function	Phase	Date of Context
Subgroup	Group		

PRE-CONSTRUCT ARCHAEOLOGY LIMITED

CONTEXT SHEET

SITE CODE FSG036		TRENCH/AREA 9	GRID SQUARE(S)		CONTEXT (103)	
TYPE Fill		CATEGORY (tentative) posthole		FUNCTION Infill		
FILL OF [104]		FILLED BY		EQUIVALENT TO		GROUP NAME (px)
LENGTH	WIDTH (DIA) 0.22m	DEPTH 0.12m	PLAN (GPS)		SHEET Nos. 1	SECTION Nos 1
INTERPRETATION SUMMARY: Infill (103) of a small tentative posthole [104]						
DEPOSIT		<ol style="list-style-type: none"> 1) Soil Col. 1) mid, reddish brown 2) Composition 2) soft fine grained, silty sand 3) Compaction 3) soft 4) Inclusions 4) occas. small pos of chalk med. small sized subrid stone/flint high lev. of rooting 				
CUT		<ol style="list-style-type: none"> 1) Shape in Plan 2) Side 3) Break of Slope 4) Base 5) Orientation 6) Profile 7) Method/Conditions 8) Other Comments 				
Clarity of Lower Horizon Boundary: SHARP CLEAR DIFFUSE						
PHOTO- SHEET NO. 2		PEG/PHOTO NO. 101-052+053		ENVIRO. SAMPLES/QUANTITY (L)		OTHER SAMPLES
Digital- SLR ⑦						
B/W						
Stratigraphic Matrix				FINDS (approx. quantity)		
This Context is (101) (103) [104]				 Pottery CBM Daub Clay Pipe Bone		
				Shell Stone Flint Metal Slag Glass		
				Other Finds (specify)		
				Finds Sample (type and No.)		
Date 19.09.2019		Initials SK		Checked By MS		Data entry MS

CONTEXT

(103)

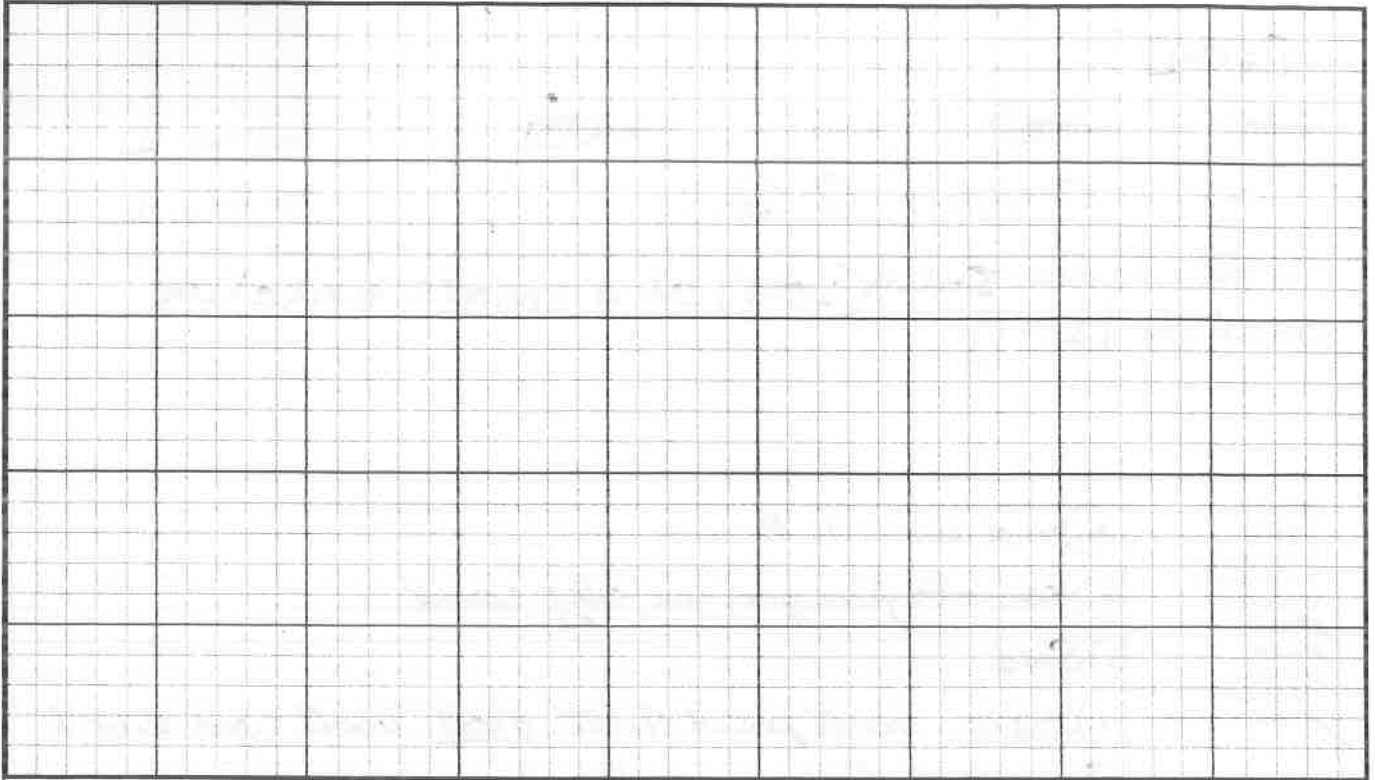
ASSOCIATED CONTEXTS

Interpretation/Discussion: (Primary)

~~Secondary~~

~~Use~~

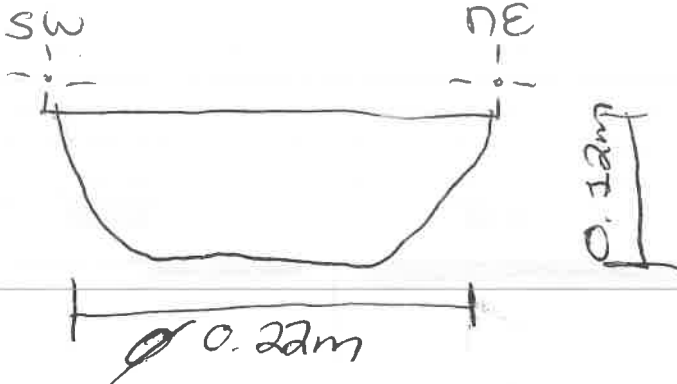
(Disuse)



SKETCH PLAN:

Please see...

... TR 9 Sheet for plan sketch.



Checked Interpretation

Primary Function

Secondary Function

Subgroup

Group

Phase

Date of Context

PRE-CONSTRUCT ARCHAEOLOGY LIMITED

CONTEXT SHEET

SITE CODE FSG036		TRENCH/AREA 9		GRID SQUARE(S)		CONTEXT [104]			
TYPE Cut		CATEGORY (tentative) pH			FUNCTION Structural(?)				
FILL OF		FILLED BY G03		EQUIVALENT TO		GROUP NAME (px)			
LENGTH	WIDTH (DIA) 0.22m	DEPTH 0.12m		PLAN (GPS)		SHEET Nos. 1			
						SECTION Nos. 1			
INTERPRETATION SUMMARY: cut of single infilled (103) small PH [104].									
DEPOSIT 1) Soil Col. 2) Composition 3) Compaction 4) Inclusions 5) Extent 6) Cut by 7) Method/ conditions 8) Other Comments		1) circular							
		2) moderate							
		3) steep							
		4) concave							
		6) U-shaped							
CUT 1) Shape in Plan 2) Side 3) Break of Slope 4) Base 5) Orientation 6) Profile 7) Method/ Conditions 8) Other Comments									
Clarity of Lower Horizon Boundary: (SHARP) CLEAR DIFFUSE									
PHOTO- SHEET NO. 2		JPEG/PHOTO NO. 101-052+053		ENVIRO. SAMPLES/QUANTITY (L)		OTHER SAMPLES			
Digital- SLR (7)									
RAW									
Stratigraphic Matrix This Context is - (103) [104] (102)				FINDS (approx. quantity)					
				(None) Pottery		CBM		Daub Clay Pipe Bone	
				Shell		Stone		Flint Metal Slag Glass	
				Other Finds (specify)					
Finds Sample (type and No.)									
Date 19.09.2019		Initials JK		Checked By AM		Data entry AM			

CONTEXT

104

ASSOCIATED CONTENTS

Interpretation/ Discussion: (Primary)

~~Secondary~~

Use

~~Disuse~~

SKETCH PLAN:

Please See . . .
 . . . (103) for sketch plan.
 . . . TR. 9 for plan sketch.

Checked Interpretation

Primary Function

Secondary Function

Subgroup

Group

Phase

Date of Context

PRE-CONSTRUCT ARCHAEOLOGY LIMITED

CONTEXT SHEET

SITE CODE FSG036		TRENCH/AREA TR9	GRID SQUARE(S)		CONTEXT (105)
TYPE Fill		CATEGORY Pit		FUNCTION Infill	
FILL OF [206]		FILLED BY		EQUIVALENT TO	GROUP NAME (px)
LENGTH	WIDTH/DIA Ø 0.33m	DEPTH 0.17m		PLAN/GPS	SHEET Nos. 7/9 SECTION Nos See reverse
INTERPRETATION SUMMARY: Infill (105) (tentative) pit [106].					
DEPOSIT 1) Soil Col. 2) Composition 3) Compaction 4) Inclusions 5) Extent 6) Cut by 7) Method/ conditions 8) Other Comments		1) mid, mottled grey/Brown 2) fine grained, clayey - sand 3) compact 4) med/t small sized, subr'd stone/flint <u>high lev.</u> <u>Resting</u> Freq/t small-med. sized chalk			
CUT 1) Shape in Plan 2) Side 3) Break of Slope 4) Base 5) Orientation 6) Profile 7) Method/ Conditions 8) Other Comments					
Clarity of Lower Horizon Boundary: SHARP CLEAR <u>DIFFUSE</u>					
PHOTO- SHEET NO. 2	JPEG/PHOTO NO. 101-048+049	ENVIRO. SAMPLES/QUANTITY (L)		OTHER SAMPLES	
Digital- SLR (7)					
B/W					
Stratigraphic Matrix (101) (105) This Context is - [106]		FINDS (approx. quantity) <input checked="" type="checkbox"/> None Pottery CBM Daub Clay Pipe Bone Shell Stone Flint Metal Slag Glass Other Finds (specify) Finds Sample (type and No.)			
Date 18.09.2019	Initials YK	Checked By MS	Data entry MS		

CONTEXT

ASSOCIATED CONTEXTS

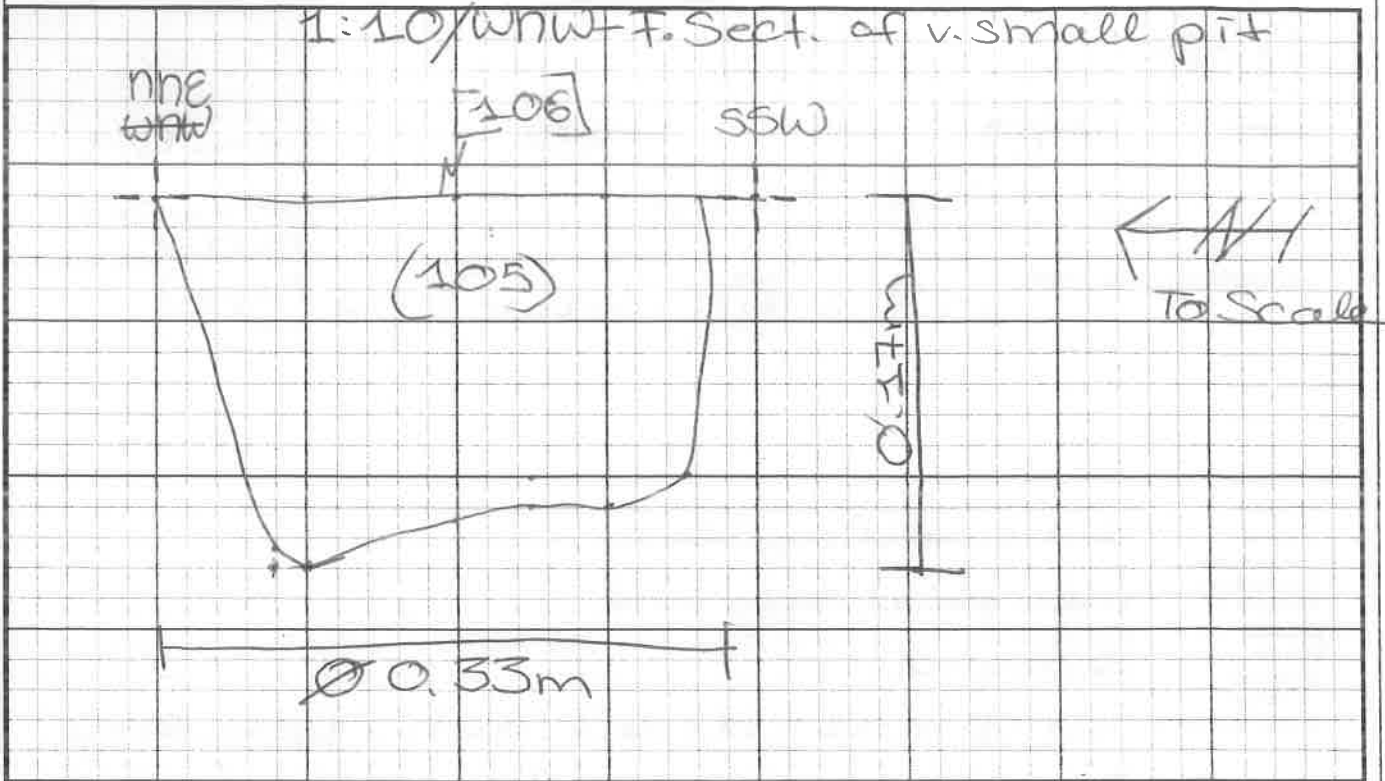
(105)

Interpretation/ Discussion: (Primary)

~~Secondary~~

~~Use~~


(Disuse)



SKETCH PLAN:

Please see...

... TR9 sheet for further plan sketch.



Checked Interpretation

Primary Function

Secondary Function

Subgroup

Group

Phase

Date of Context

PRE-CONSTRUCT ARCHAEOLOGY LIMITED

CONTEXT SHEET

SITE CODE FSG036		TRENCH/AREA 9		GRID SQUARE(S)		CONTEXT [106]	
TYPE Cut		CATEGORY Pit		FUNCTION		P	
FILL OF		FILLED BY (105)		EQUIVALENT TO		GROUP NAME (px)	
LENGTH		WIDTH/DIA Ø 0.33m		DEPTH 0.17m		PLAN (GPS)	
						SHEET Nos. n/a SECTION Nos see ext (105) reverse	
INTERPRETATION SUMMARY: Pit [106] cut of single infilled (105) (tentative)							
DEPOSIT 1) Soil Col. 2) Composition 3) Compaction 4) Inclusions 5) Extent 6) Cut by 7) Method/ conditions 8) Other Comments		1) Subcir'l					
		2) Sleep					
		3) Sleep					
		4) uneven					
		5) L-shaped					
CUT 1) Shape in Plan 2) Side 3) Break of Slope 4) Base 5) Orientation 6) Profile 7) Method/ Conditions 8) Other Comments							
Clarity of Lower Horizon Boundary: SHARP CLEAR <u>DIFFUSE</u>							
PHOTO-SHEET NO. 2		JPEG PHOTO NO.		ENVIRO. SAMPLES/QUANTITY (L)		OTHER SAMPLES	
Digital SLR (7)		101-048+049					
RAW							
Stratigraphic Matrix (105) [106] (102)				FINDS (approx. quantity)			
				<input checked="" type="checkbox"/> None Pottery CBM Daub Clay Pipe Bone Shell Stone Flint Metal Slag Glass			
				Other Finds (specify)			
				Finds Sample (type and No.)			
Date 2019.09.20		Initials JK		Checked By MB		Data entry MB	

CONTEXT

ASSOCIATED CONTEXTS

[106]

Interpretation/ Discussion: ~~Primary~~

Secondary

Use

~~Discuse~~

Please see...

... (105) for ~~Sketch~~ ^{Sketch} Sec. Sketch + P. Sketch

... TR 9 sheet for plan sketch.

SKETCH PLAN:

Checked Interpretation

Primary Function

Secondary Function

Subgroup

Group

Phase

Date of Context

PRE-CONSTRUCT ARCHAEOLOGY LIMITED

CONTEXT SHEET

SITE CODE FSG036		TRENCH/AREA 10		GRID SQUARE(S) /		CONTEXT (107)	
TYPE fill		CATEGORY PH fill			FUNCTION DISUSE		
FILL OF 108		FILLED BY /		EQUIVALENT TO /		GROUP NAME (px)	
LENGTH /	WIDTH/DIA 0.3m	DEPTH 0.13m	PLAN / GPS (B)		SHEET Nos. 1 SECTION Nos. 2		

INTERPRETATION SUMMARY:

DISUSE of POSTHOLE

DEPOSIT 1) Soil Col. 2) Composition 3) Compaction 4) Inclusions 5) Extent 6) Set by 7) Method/ conditions 8) Other Comments	(107) 1) Greyish brown
	2) Silty sand
	3) Compact
	4) flints

CUT 1) Shape in Plan 2) Side 3) Break of Slope 4) Base 5) Orientation 6) Profile 7) Method/ Conditions 8) Other Comments	

Clarity of Lower Horizon Boundary: **SHARP** CLEAR DIFFUSE

PHOTO-SHEET NO. Digital- set 7	JPEG/PHOTO NO. 4273-76	ENVIRO. SAMPLES/QUANTITY (L)	OTHER SAMPLES
B/W-	/	/	/

Stratigraphic Matrix This Context is - /	FINDS (approx. quantity) <input checked="" type="radio"/> None Pottery CBM Daub Clay Pipe Bone Shell Stone Flint Metal Slag Glass
	Other Finds (specify) /
	Finds Sample (type and No.) /

Date 25/9/19	Initials MS	Checked By MS	Data entry MS
---------------------	--------------------	----------------------	----------------------

CONTEXT

ASSOCIATED CONTEXTS

Interpretation/ Discussion: (Primary

Secondary

Use

Disuse)

see [108]

SKETCH PLAN:

Checked Interpretation

Primary Function

Secondary Function

Subgroup

Group

Phase

Date of Context

PRE-CONSTRUCT ARCHAEOLOGY LIMITED

CONTEXT SHEET

SITE CODE FSG036		TRENCH/AREA 10		GRID SQUARE(S) /		CONTEXT [108]	
TYPE Cut		CATEGORY PM		FUNCTION STRUCTURE		?	
FILL OF /		FILLED BY (107)		EQUIVALENT TO /		GROUP NAME (px)	
LENGTH /	WIDTH/DIA 0.3m	DEPTH 0.13m	PLAN/GPS (107)		SHEET Nos. 1 SECTION Nos 2		

INTERPRETATION SUMMARY:
Cut of PM - PART OF STRUCTURE?

DEPOSIT 1) Soil Col. 2) Composition 3) Compaction 4) Inclusions 5) Extent 6) Cut by 7) Method/ conditions 8) Other Comments	

CUT 1) Shape in Plan 2) Side 3) Break of Slope 4) Base 5) Orientation 6) Profile 7) Method/ Conditions 8) Other Comments	[108] 1) Circular
	2) steep
	3) sharp
	4) concave

Clarity of Lower Horizon Boundary: **SHARP** **(CLEAR)** **DIFFUSE**

PHOTO- SHEET NO. Digital- SET 9	JPEG/PHOTO NO. 4273-76	ENVIRO. SAMPLES/QUANTITY (L)	OTHER SAMPLES
B/W-	/		

Stratigraphic Matrix This Context is - (107) [108]	FINDS (approx. quantity) None Pottery CBM Daub Clay Pipe Bone Shell Stone Flint Metal Slag Glass
	Other Finds (specify)
	Finds Sample (type and No.)

Date 25/09/19	Initials MG	Checked By MG	Data entry MG
----------------------	--------------------	----------------------	----------------------

CONTEXT

ASSOCIATED CONTEXTS

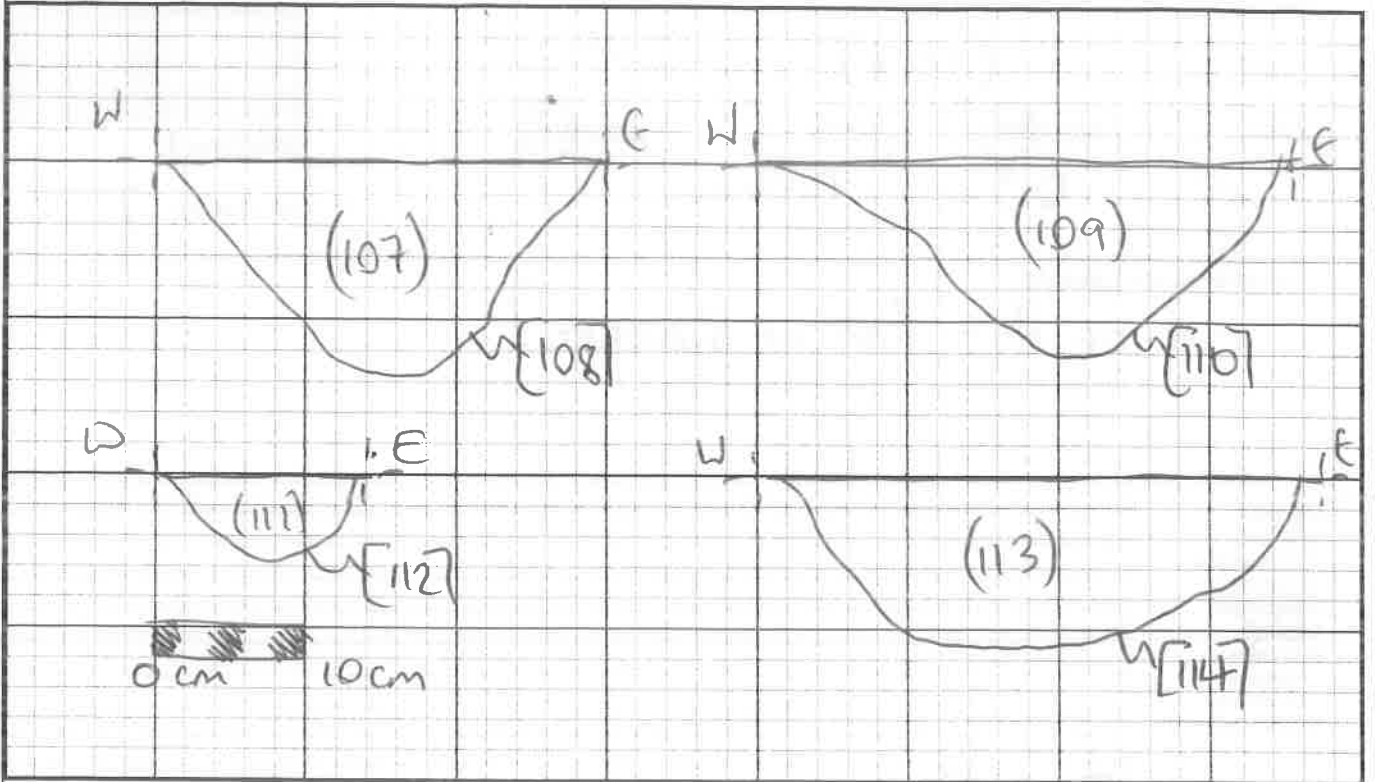
108

Interpretation/ Discussion: (Primary

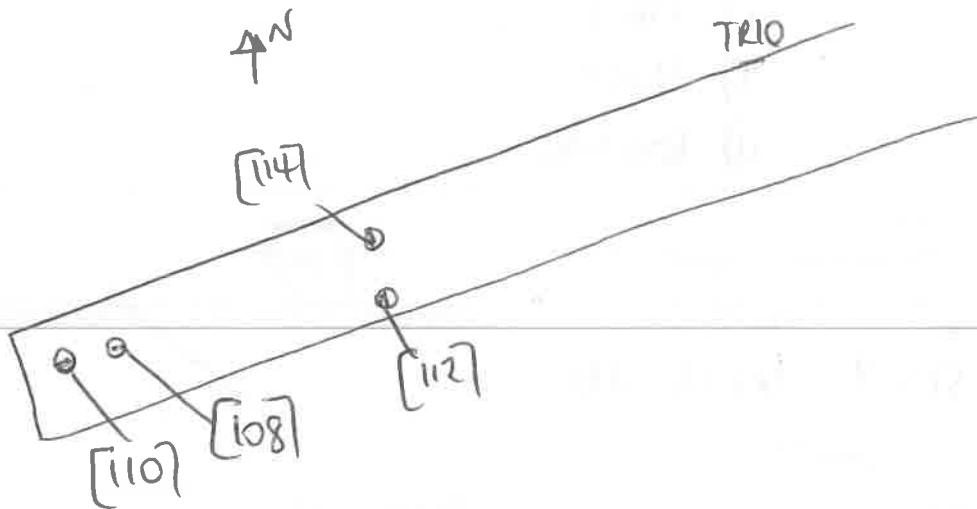
Secondary

Use

Disuse)



SKETCH PLAN:



Checked Interpretation

Primary Function

Secondary Function

Subgroup

Group

Phase

Date of Context

PRE-CONSTRUCT ARCHAEOLOGY LIMITED

CONTEXT SHEET

SITE CODE FSG036		TRENCH/AREA 10	GRID SQUARE(S) /	CONTEXT (109)	
TYPE fill		CATEGORY PH fill		FUNCTION DISUSE	
FILL OF 110		FILLED BY /	EQUIVALENT TO /		GROUP NAME (px)
LENGTH /	WIDTH/DIA 0.33m	DEPTH 0.14m	PLAN / GPS	SHEET Nos. 1 SECTION Nos 3	

INTERPRETATION SUMMARY:

DISUSE OF POSTHOLE

DEPOSIT 1) Soil Col. 2) Composition 3) Compaction 4) Inclusions 5) Extent 6) Cut by 7) Method/ conditions 8) Other Comments	(109) 1) Greyish brown
	2) Silty sand
	3) Compact
	4) flints

CUT 1) Shape in Plan 2) Side 3) Break of Slope 4) Base 5) Orientation 6) Profile 7) Method/ Conditions 8) Other Comments	

Clarity of Lower Horizon Boundary: SHARP **CLEAR** DIFFUSE

PHOTO- SHEET NO. Digital- set 7	JPEG/PHOTO NO. 4275-76	ENVIRO. SAMPLES/QUANTITY (L)	OTHER SAMPLES
B/W-	/	/	/

Stratigraphic Matrix This Context is - (109) 1107	FINDS (approx. quantity) None Pottery CBM Daub Clay Pipe Bone Shell Stone Flint Metal Slag Glass
	Other Finds (specify)
	Finds Sample (type and No.)

Date 25/9/19	Initials MS	Checked By MS	Data entry MS
---------------------	--------------------	----------------------	----------------------

CONTEXT

ASSOCIATED CONTEXTS

Interpretation/ Discussion: (Primary

Secondary

Use

(Disuse)

see [108]

SKETCH PLAN:

Checked Interpretation

Primary Function

Secondary Function

Subgroup

Group

Phase

Date of Context

PRE-CONSTRUCT ARCHAEOLOGY LIMITED

CONTEXT SHEET

SITE CODE FSG036		TRENCH/AREA 10		GRID SQUARE(S) /		CONTEXT [110]	
TYPE CUT		CATEGORY PH			FUNCTION /		
FILL OF /		FILLED BY 109		EQUIVALENT TO /		GROUP NAME (PX)	
LENGTH /	WIDTH/DIA 0.33m	DEPTH 0.14m	PLAN/GPS /		SHEET Nos. 1 SECTION Nos 3		

INTERPRETATION SUMMARY:

CUT OF PH PART OF STRUCTURE?

DEPOSIT

- Soil Col.
- Composition
- Compaction
- Inclusions
- Extent
- Cut by
- Method/conditions
- Other Comments

CUT

- Shape in Plan
- Side
- Break of Slope
- Base
- Orientation
- Profile
- Method/Conditions
- Other Comments

[110], Circular
1) Steep
2) Sharp
3) Concave

Clarity of Lower Horizon Boundary: SHARP CLEAR DIFFUSE

PHOTO- SHEET NO. Digital- SET 7	JPEG/PHOTO NO. 4275-6	ENVIRO. SAMPLES/QUANTITY (L)	OTHER SAMPLES /
B/W-	/		

Stratigraphic Matrix

(109)
This Context is - [110]

FINDS (approx. quantity)	
None Pottery CBM Daub Clay Pipe Bone	
Shell Stone Flint Metal Slag Glass	
Other Finds (specify)	
Finds Sample (type and No.)	

Date 25/9/19	Initials MS	Checked By MS	Data entry MS.
--------------	-------------	---------------	----------------

CONTEXT

ASSOCIATED CONTEXTS

Interpretation/ Discussion: (Primary

Secondary

Use

Disuse)

see [108]

SKETCH PLAN:

Checked Interpretation

Primary Function

Secondary Function

Subgroup

Group

Phase

Date of Context

PRE-CONSTRUCT ARCHAEOLOGY LIMITED

CONTEXT SHEET

SITE CODE FSG036		TRENCH/AREA 10		GRID SQUARE(S) /		CONTEXT (III)	
TYPE fill		CATEGORY PH fill		FUNCTION DISUSE			
FILL OF 112		FILLED BY /		EQUIVALENT TO /		GROUP NAME (dx)	
LENGTH /	WIDTH/DIA 0.13m	DEPTH 0.04m	PLAN/GPS P		SHEET Nos. 1		
				SECTION Nos. 4			

INTERPRETATION SUMMARY:

DISUSE OF POSTHOLE

DEPOSIT 1) Soil Col. 2) Composition 3) Compaction 4) Inclusions 5) Extent 6) Cut by 7) Method/ conditions 8) Other Comments	(III) 1) Greyish brown
	2) Silty sand
	3) Compact
	4) flints

CUT 1) Shape in Plan 2) Side 3) Break of Slope 4) Base 5) Orientation 6) Profile 7) Method/ Conditions 8) Other Comments	

Clarity of Lower Horizon Boundary : SHARP CLEAR DIFFUSE

PHOTO-SHEET NO. Digital set 7	JPEG/PHOTO NO. 4278	ENVIRO. SAMPLES/QUANTITY (L)	OTHER SAMPLES
B/W- /	/	/	/

Stratigraphic Matrix This Context is - 111 112	FINDS (approx. quantity) None Pottery CBM Daub Clay Pipe Bone Shell Stone Flint Metal Slag Glass
	Other Finds (specify)
	Finds Sample (type and No.)

Date 25/9/19	Initials MS	Checked By MS	Data entry MS
---------------------	--------------------	----------------------	----------------------

CONTEXT

ASSOCIATED CONTEXTS

Interpretation/ Discussion: (Primary

Secondary

Use

(Disuse)

see [108]

SKETCH PLAN:

Checked Interpretation

Primary Function	Secondary Function	Phase	Date of Context
Subgroup	Group		

PRE-CONSTRUCT ARCHAEOLOGY LIMITED

CONTEXT SHEET

SITE CODE FSG036		TRENCH/AREA 10		GRIDSQUARE(S) /		CONTEXT [112]	
TYPE CUT		CATEGORY PH			FUNCTION /		
FILL OF /		FILLED BY III		EQUIVALENT TO /		GROUP NAME (px)	
LENGTH /	WIDTH/DIA 0.13m	DEPTH 0.04m	PLAN/GPS /		SHEET Nos. 1		

INTERPRETATION SUMMARY:

CUT of PH PART of STRUCTURE?

DEPOSIT

- 1) Soil Col.
- 2) Composition
- 3) Compaction
- 4) Inclusions
- 5) Extent
- 6) Cut by
- 7) Method/conditions
- 8) Other Comments

CUT

- 1) Shape in Plan
- 2) Side
- 3) Break of Slope
- 4) Base
- 5) Orientation
- 6) Profile
- 7) Method/Conditions
- 8) Other Comments

[112] 1) Circular
2) steep
3) Sharp
4) Concave

Clarity of Lower Horizon Boundary: SHARP CLEAR DIFFUSE

PHOTO: SHEET NO. Digital- SET 7	JPEG/PHOTO NO. 4278	ENVIRO. SAMPLES/QUANTITY (L)	OTHER SAMPLES /
B/W- /	/	/	/

Stratigraphic Matrix This Context is - III I II2	FINDS (approx. quantity)												
	<table border="1"> <tr> <td>None</td> <td>Pottery</td> <td>CBM</td> <td>Daub</td> <td>Clay Pipe</td> <td>Bone</td> </tr> <tr> <td>Shell</td> <td>Stone</td> <td>Flint</td> <td>Metal</td> <td>Slag</td> <td>Glass</td> </tr> </table>	None	Pottery	CBM	Daub	Clay Pipe	Bone	Shell	Stone	Flint	Metal	Slag	Glass
	None	Pottery	CBM	Daub	Clay Pipe	Bone							
Shell	Stone	Flint	Metal	Slag	Glass								
Other Finds (specify) Finds Sample (type and No.)													

Date 25/9/19 Initials MO Checked By MO Data entry MO.

CONTEXT

ASSOCIATED CONTEXTS

Interpretation/ Discussion: (Primary

Secondary

Use

Disuse)

see [108]

SKETCH PLAN:

Checked Interpretation

Primary Function

Secondary Function

Subgroup

Group

Phase

Date of Context

PRE-CONSTRUCT ARCHAEOLOGY LIMITED

CONTEXT SHEET

SITE CODE FSG036		TRENCH/AREA 10	GRID SQUARE(S) /	CONTEXT (113)
TYPE fill	CATEGORY PH fill		FUNCTION DISUSE	
FILL OF 114	FILLED BY /	EQUIVALENT TO /		GROUP NAME (px)
LENGTH /	WIDTH/DIA 0.35m	DEPTH 0.12m	PLAN/GPS (C)	SHEET Nos. 1 SECTION Nos 5

INTERPRETATION SUMMARY:

DISUSE OF POSTHOLE

DEPOSIT 1) Soil Col. 2) Composition 3) Compaction 4) Inclusions 5) Extent 6) Cut by 7) Method/ conditions 8) Other Comments	(113) 1) Greyish brown
	2) silty sand
	3) compact
	4) flints

CUT 1) Shape in Plan 2) Side 3) Break of Slope 4) Base 5) Orientation 6) Profile 7) Method/ Conditions 8) Other Comments	

Clarity of Lower Horizon Boundary : **SHARP** **(CLEAR)** **DIFFUSE**

PHOTO-SHEET NO. Digital set 7	JPEG/PHOTO NO. 4279-80	ENVIRO. SAMPLES/QUANTITY (L)	OTHER SAMPLES
B/W-	/	/	/

Stratigraphic Matrix This Context is - 113 114	FINDS (approx. quantity)												
	<table border="0"> <tr> <td>(None)</td> <td>Pottery</td> <td>CBM</td> <td>Daub</td> <td>Clay Pipe</td> <td>Bone</td> </tr> <tr> <td>Shell</td> <td>Stone</td> <td>Flint</td> <td>Metal</td> <td>Slag</td> <td>Glass</td> </tr> </table>	(None)	Pottery	CBM	Daub	Clay Pipe	Bone	Shell	Stone	Flint	Metal	Slag	Glass
	(None)	Pottery	CBM	Daub	Clay Pipe	Bone							
Shell	Stone	Flint	Metal	Slag	Glass								
Other Finds (specify) /													

Date 25/9/19	Initials MS	Checked By MS	Date entry MS
---------------------	--------------------	----------------------	----------------------

CONTEXT

ASSOCIATED CONTEXTS

Interpretation/ Discussion: (Primary

Secondary

Use

Disuse)

see [108]

SKETCH PLAN:

Checked Interpretation

Primary Function

Secondary Function

Subgroup

Group

Phase

Date of Context

PRE-CONSTRUCT ARCHAEOLOGY LIMITED

CONTEXT SHEET

SITE CODE FSG036		TRENCH/AREA 10	GRID SQUARE(S) /		CONTEXT [114]
TYPE Cut	CATEGORY PH		FUNCTION /		
FILL OF /	FILLED BY 113		EQUIVALENT TO /		GROUP NAME (px)
LENGTH /	WIDTH/DIA 0.35m	DEPTH 0.12m	PLAN/GPS /		SHEET Nos. 1 SECTION Nos. 5

INTERPRETATION SUMMARY:

CUT OF PH PART OF STRUCTURE?

- DEPOSIT
- 1) Soil Col.
 - 2) Composition
 - 3) Compaction
 - 4) Inclusions
 - 5) ~~Extent~~
 - 6) ~~Cut by~~
 - 7) Method/conditions
 - 8) Other Comments

- CUT
- 1) Shape in Plan
 - 2) Side
 - 3) Break of Slope
 - 4) Base
 - 5) Orientation
 - 6) ~~Profile~~
 - 7) Method/Conditions
 - 8) Other Comments

[114] 1) Circular
2) steep
3) Sharp
4) concave

Clarity of Lower Horizon Boundary: **SHARP**

CLEAR

DIFFUSE

PHOTO-SHEET NO. Digital- SET 7	JPEG/PHOTO NO. 4279-80	ENVIRO. SAMPLES/QUANTITY (L)	OTHER SAMPLES /
Stratigraphic Matrix 113 1 This Context is - 114		FINDS (approx. quantity) None Pottery CBM Daub Clay Pipe Bone Shell Stone Flint Metal Slag Glass	
Date 25/9/19		Initials MS	Checked By MS
Date entry MS.		Data entry MS.	

CONTEXT	ASSOCIATED CONTEXTS
---------	---------------------

Interpretation/ Discussion: (Primary Secondary Use Disuse)

see [108]	
-----------	--

SKETCH PLAN:

Checked Interpretation

Primary Function	Secondary Function	Date of Context
Subgroup	Group Phase	

PRE-CONSTRUCT ARCHAEOLOGY LIMITED

CONTEXT SHEET

SITE CODE FSG006		TRENCH/AREA 9	GRID SQUARE(S) /		CONTEXT (115)
TYPE Fill		CATEGORY Ditch fill		FUNCTION Disuse	
FILL OF [116]		FILLED BY	EQUIVALENT TO		GROUP NAME (px)
LENGTH 1.0m	WIDTH/DIA 1.04m	DEPTH 0.12m	PLAN / GPS O		SHEET Nos. 1 SECTION Nos 5

INTERPRETATION SUMMARY:
Disuse of ditch

DEPOSIT 1) Soil Col. 2) Composition 3) Compaction 4) Inclusions 5) Extent 6) Curby 7) Method/conditions 8) Other Comments	(115) 1) Greyish brown
	2) Silty sand.
	3) Unpacked
	4) Flints.

CUT 1) Shape in Plan 2) Side 3) Break of Slope 4) Base 5) Orientation 6) Profile 7) Method/Conditions 8) Other Comments	

Clarity of Lower Horizon Boundary: SHARP CLEAR DIFFUSE

PHOTO- SHEET NO.	JPEG/PHOTO NO.	ENVIRO. SAMPLES/QUANTITY (L)	OTHER SAMPLES
Digital-			
B/W-			

Stratigraphic Matrix This Context is - 115 116	FINDS (approx. quantity)					
	None	Pottery	CBM	Daub	Clay Pipe	Bone
	Shell	Stone	Flint	Metal	Slag	Glass
	Other Finds (specify)					
Finds Sample (type and No.)						

Date 25/9/19	Initials MJ	Checked By MJ	Data entry MJ
-----------------	----------------	------------------	------------------

CONTEXT

ASSOCIATED CONTEXTS

Interpretation/ Discussion: (Primary

Secondary

Use

Disuse)

see [116]

SKETCH PLAN:

Checked Interpretation

Primary Function

Secondary Function

Subgroup

Group

Phase

Date of Context

PRE-CONSTRUCT ARCHAEOLOGY LIMITED

CONTEXT SHEET

SITE CODE FSG036		TRENCH/AREA 9		GRID SQUARE(S) /		CONTEXT 116	
TYPE Cut		CATEGORY Ditch		FUNCTION BOUNDARY			
FILL OF /		FILLED BY 115		EQUIVALENT TO		GROUP NAME (px)	
LENGTH 1.0m shot	WIDTH/DIA 1.04m	DEPTH 0.12m	PLAN / GPS 116		SHEET Nos. 1		
						SECTION Nos. 5	

INTERPRETATION SUMMARY:
Cut of Ditch

DEPOSIT 1) Soil Col. 2) Composition 3) Compaction 4) Inclusions 5) Extent 6) Cut by 7) Method/ conditions 8) Other Comments	

CUT 1) Shape in Plan 2) Side 3) Break of Slope 4) Base 5) Orientation 6) Profile 7) Method/ Conditions 8) Other Comments	116 1) linear
	2) steep
	3) sharp
	4) concave
	5) NW-SE

Clarity of Lower Horizon Boundary: **SHARP** **CLEAR** **DIFFUSE**

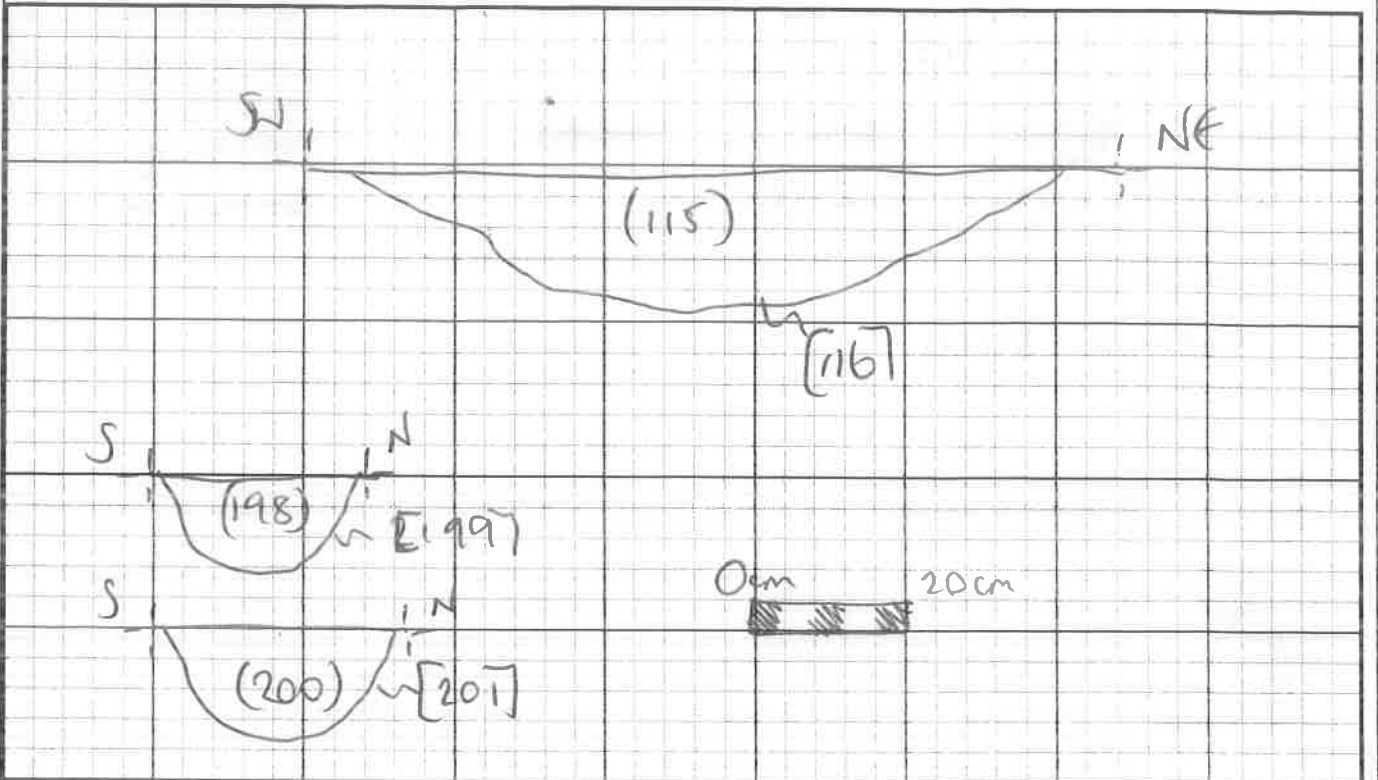
PHOTO- SHEET NO.	JPEG/PHOTO NO.	ENVIRO. SAMPLES/QUANTITY (L)	OTHER SAMPLES
Digital-	RAINING TOO HARD		
B/W-			

Stratigraphic Matrix This Context is - (115) 116	FINDS (approx. quantity) None Pottery CBM Daub Clay Pipe Bone Shell Stone Flint Metal Slag Glass
	Other Finds (specify)
	Finds Sample (type and No.)

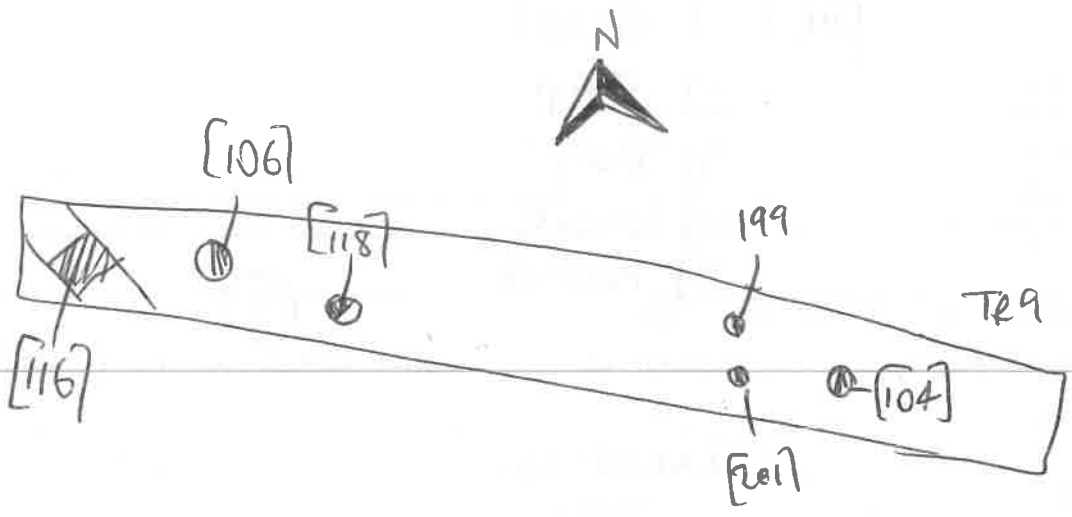
Date 25/9/19	Initials MS	Checked By MS	Data entry MS
---------------------	--------------------	----------------------	----------------------

CONTEXT 116 ASSOCIATED CONTEXTS

Interpretation/ Discussion: (Primary Secondary Use Disuse)



SKETCH PLAN:



Checked Interpretation

Primary Function	Secondary Function		
Subgroup	Group	Phase	Date of Context

PRE-CONSTRUCT ARCHAEOLOGY LIMITED

CONTEXT SHEET

SITE CODE \$SG036	TRENCH/AREA 9	GRID SQUARE(S)	CONTEXT (117)
TYPE Fill	CATEGORY Pit	FUNCTION Infill	
FILL OF [118]	FILLED BY	EQUIVALENT TO	GROUP NAME (px)
LENGTH	WIDTH/DIA 0.59m	DEPTH 0.28m	PLAN/GPS
SHEET Nos. 1			SECTION Nos 6

INTERPRETATION SUMMARY: **Infill (117) of pit [118].**

DEPOSIT 1) Soil Col. 2) Composition 3) Compaction 4) Inclusions 5) Extent 6) Cut by 7) Method/ conditions 8) Other Comments	1) mid, brownish-grey
	2) fine grained, clayey-sand
	3) compact
	4) occ. small sized, sub'd stone/flint mod't sand stone mod't iron stone Rare small pcs charcoal
CUT 1) Shape in Plan 2) Side 3) Break of Slope 4) Base 5) Orientation 6) Profile 7) Method/ Conditions 8) Other Comments	

Clarity of Lower Horizon Boundary: **SHARP** CLEAR **DIFFUSE**

PHOTO-SHEET NO. 02	JPEG/PHOTO NO. 101-050+051 101-054+055	ENVIRO. SAMPLES/QUANTITY (L)	OTHER SAMPLES
Digital- SLR 7			
B/W			

Stratigraphic Matrix This Context is - (101) (117) [118]	FINDS (approx. quantity) None 3pcs Pottery CBM Daub Clay Pipe Bone Shell Stone Flint Metal Slag Glass
	Other Finds (specify)
	Finds Sample (type and No.)

Date 20-09-2019	Initials YK	Checked By MD	Data entry MD
------------------------	--------------------	----------------------	----------------------

CONTEXT

(117)

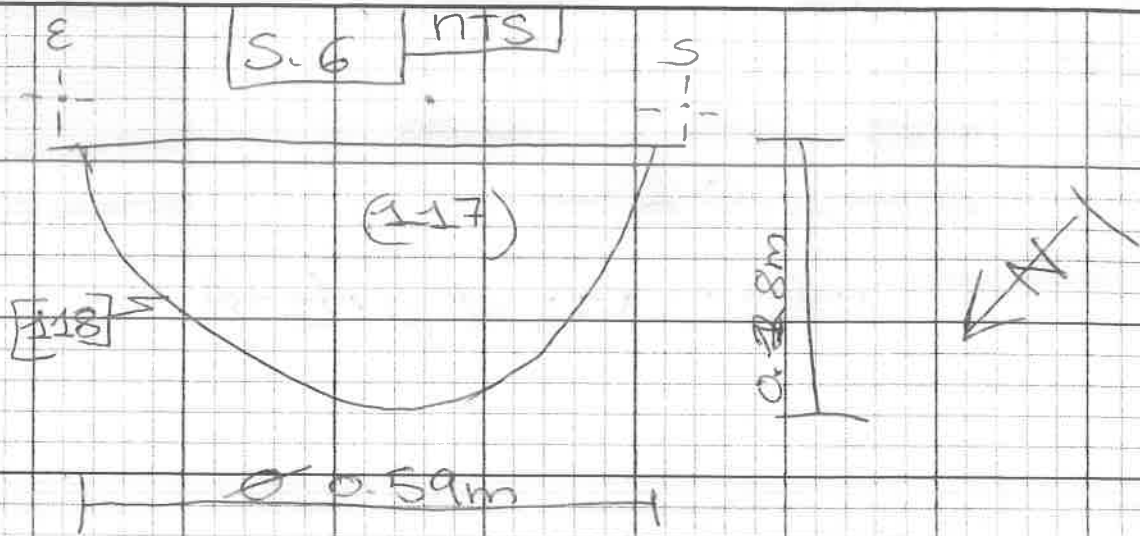
ASSOCIATED CONTEXTS

Interpretation/ Discussion: (Primary)

Secondary

Use

(Disuse)



Please See...

TR. 9 sheet + [506] for P. Sketches (105)

SKETCH PLAN:

Checked Interpretation

Primary Function	Secondary Function		
Subgroup	Group	Phase	Date of Context

PRE-CONSTRUCT ARCHAEOLOGY LIMITED

CONTEXT SHEET

SITE CODE FSG036		TRENCH/AREA 9		GRID SQUARE(S)		CONTEXT [118]			
TYPE cut		CATEGORY Pit			FUNCTION refuse (?)				
FILL OF		FILLED BY (117)		EQUIVALENT TO		GROUP NAME (px)			
LENGTH	WIDTH/DIA 0.59m	DEPTH 0.28m	PLAN/GPS		SHEET Nos. 1		SECTION Nos 6		
INTERPRETATION SUMMARY: cut of single infilled (117) pit [118]									
DEPOSIT 1) Soil Col. 2) Composition 3) Compaction 4) Inclusions 5) Extent 6) Cut by 7) Method/conditions 8) Other Comments		1.) circ'l							
		2.) steep							
		3.) Steep							
		4.) concave							
		5.) U-shaped							
CUT 1) Shape in Plan 2) Side 3) Break of Slope 4) Base 5) Orientation 6) Profile 7) Method/Conditions 8) Other Comments									
Clarity of Lower Horizon Boundary: SHARP				CLEAR		DIFFUSE			
PHOTO-SHEET NO. 2		IPEG/PHOTO NO.		ENVIRO. SAMPLES/QUANTITY (L)		OTHER SAMPLES			
Digital-SLR (7)		101-050+051 101-054+65							
B/W									
Stratigraphic Matrix (117) This Context is - [118] (102)				FINDS (approx. quantity)					
				None		3PCS Pottery		CBM Daub Clay Pipe Bone	
				Shell		Stone Flint		Metal Slag Glass	
				Other Finds (specify)					
Finds Sample (type and No.)									
Date 20/09/2019		Initials YK		Checked By NG		Data entry NG			

CONTEXT
~~10~~ [118]

~~ASSOCIATED CONTEXTS~~

Interpretation/ Discussion: (Primary Secondary Use Disuse)

Please See...

... (1-17) for sect sketch

... TR. 9 + [105] for p. sketches

SKETCH PLAN:

Checked Interpretation

Primary Function		Secondary Function	
Subgroup	Group	Phase	Date of Context

PRE-CONSTRUCT ARCHAEOLOGY LIMITED

CONTEXT SHEET

SITE CODE FSG036		TRENCH/AREA T.7		GRID SQUARE(S) -		CONTEXT (119)	
TYPE fill		CATEGORY Ditch		FUNCTION Disuse			
FILL OF [120]		FILLED BY -		EQUIVALENT TO -		GROUP NAME (px)	
LENGTH 1.0m slot	WIDTH/DIA 1.09m	DEPTH 0.34m	PLAN <input checked="" type="checkbox"/> GPS		SHEET Nos. 9		
					SECTION Nos 7		

INTERPRETATION SUMMARY:
Disuse of ditch

DEPOSIT 1) Soil Col. 2) Composition 3) Compaction 4) Inclusions 5) Extent 6) Cut by 7) Method/ conditions 8) Other Comments	(119) 1) med greyish brown
	2) silty sand
	3) Compact
	4) flint

CUT 1) Shape in Plan 2) Side 3) Break of Slope 4) Base 5) Orientation 6) Profile 7) Method/ Conditions 8) Other Comments	

Clarity of Lower Horizon Boundary: **SHARP** CLEAR DIFFUSE

PHOTO- SHEET NO.	JPEG/PHOTO NO.	ENVIRO. SAMPLES/QUANTITY (L)	OTHER SAMPLES
Digital- (7)	4353-5		
B/W-			

Stratigraphic Matrix This Context is - (119) (120)	FINDS (approx. quantity)
	None <input checked="" type="radio"/> Pottery CBM Daub Clay Pipe Bone Shell Stone <input checked="" type="radio"/> Flint Metal Slag Glass
	Other Finds (specify)
	Finds Sample (type and No.)

Date 24/9/19.	Initials MG	Checked By MG	Data entry MG
----------------------	--------------------	----------------------	----------------------

CONTEXT	ASSOCIATED CONTEXTS
---------	---------------------

Interpretation/ Discussion: (Primary	Secondary	Use	Disuse)
--------------------------------------	-----------	-----	---------

			See	[120]				

SKETCH PLAN:



Checked Interpretation

Primary Function	Secondary Function
Subgroup	Group Phase Date of Context

PRE-CONSTRUCT ARCHAEOLOGY LIMITED

CONTEXT SHEET

SITE CODE FSG036		TRENCH/AREA T27	GRID SQUARE(S) /		CONTEXT 120
TYPE Cut		CATEGORY DITCH		FUNCTION BOUNDARY.	
FILL OF /		FILLED BY (119)	EQUIVALENT TO /		GROUP NAME (px)
LENGTH 1.0m slot	WIDTH/DIA 1.09m	DEPTH 0.34m	PLAN <input checked="" type="checkbox"/> GPS		SHEET Nos. 9 SECTION Nos 7

INTERPRETATION SUMMARY:
BOUNDARY DITCH.

DEPOSIT 1) Soil Col. 2) Composition 3) Compaction 4) Inclusions 5) External 6) Cut by 7) Method/ conditions 8) Other Comments	

CUT 1) Shape in Plan 2) Side 3) Break of Slope 4) Base 5) Orientation 6) Profile 7) Method/ Conditions 8) Other Comments	(120) 1) LINEAR
	2) STEEP
	3) SHARP
	4) CONCAVE
	5) NW-SE

Clarity of Lower Horizon Boundary: **SHARP** CLEAR DIFFUSE

PHOTO- SHEET NO. Digital- (7)	JPEG/PHOTO NO. 4553-5	ENVIRO. SAMPLES/QUANTITY (L)	OTHER SAMPLES
B/W-			

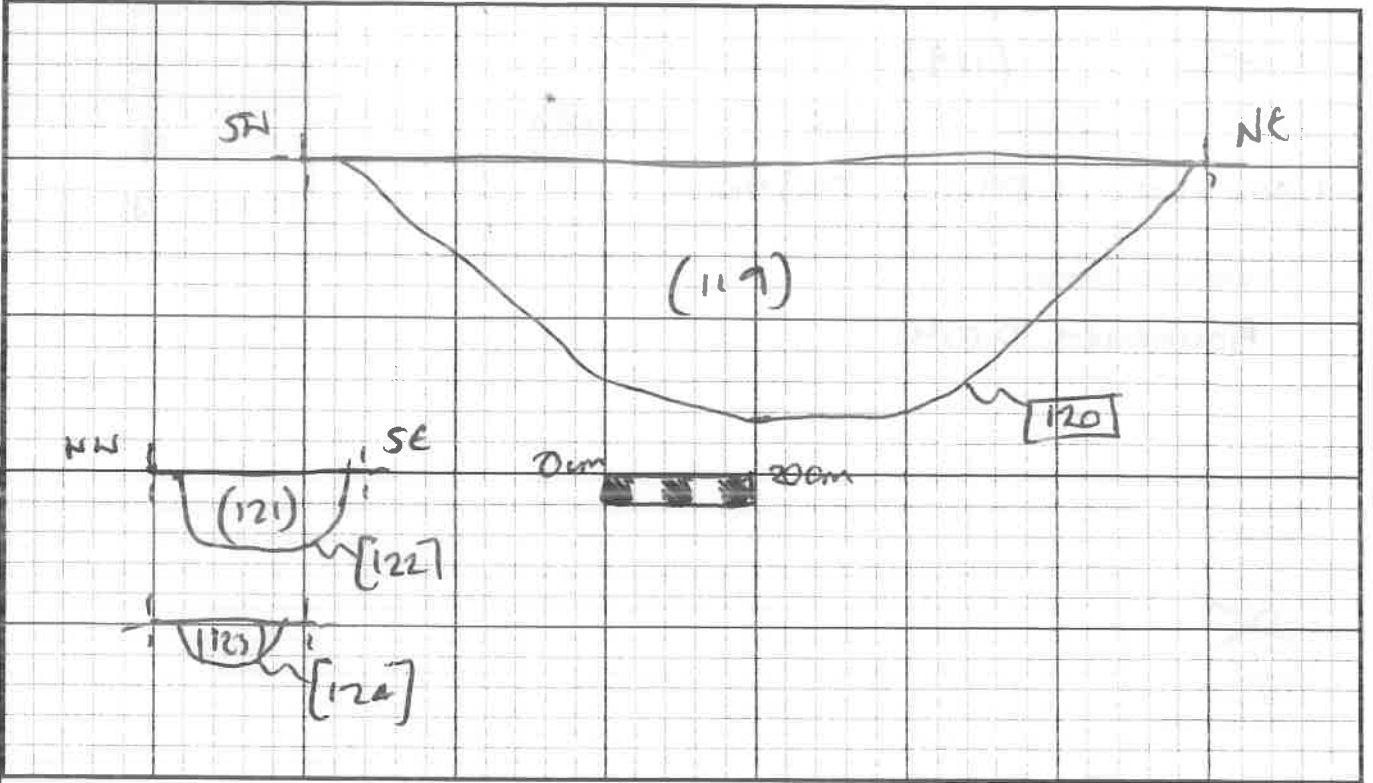
Stratigraphic Matrix This Context is - /	FINDS (approx. quantity) None <input type="checkbox"/> Pottery <input checked="" type="checkbox"/> CBM <input type="checkbox"/> Daub <input type="checkbox"/> Clay Pipe <input type="checkbox"/> Bone Shell <input type="checkbox"/> Stone <input checked="" type="checkbox"/> Flint <input type="checkbox"/> Metal <input type="checkbox"/> Slag <input type="checkbox"/> Glass
	Other Finds (specify)
	Finds Sample (type and No.)

Date 24/9/12	Initials MS	Checked By MS	Data entry MS
---------------------	--------------------	----------------------	----------------------

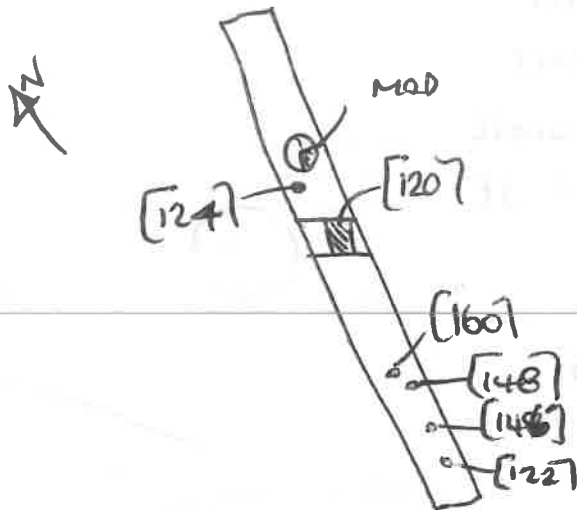
CONTEXT

ASSOCIATED CONTEXTS

Interpretation/ Discussion: (Primary Secondary Use Disuse)



SKETCH PLAN:



Checked Interpretation

Primary Function	Secondary Function		
Subgroup	Group	Phase	Date of Context

PRE-CONSTRUCT ARCHAEOLOGY LIMITED

CONTEXT SHEET

SITE CODE FSG036		TRENCH/AREA T27		GRID SQUARE(S) /		CONTEXT (121)	
TYPE fill		CATEGORY PH		FUNCTION 1.5use			
FILL OF [122]		FILLED BY /		EQUIVALENT TO /		GROUP NAME (px)	
LENGTH /	WIDTH/DIA 0.22m	DEPTH 0.08m	PLAN/GPS (122)		SHEET Nos. 9		
						SECTION Nos 8	
INTERPRETATION SUMMARY: disuse of PH.							
DEPOSIT 1) Soil Col. 2) Composition 3) Compaction 4) Inclusions 5) Extent 6) Cut by 7) Method/ conditions 8) Other Comments		(122) same as (119)					
CUT 1) Shape in Plan 2) Side 3) Break of Slope 4) Base 5) Orientation 6) Profile 7) Method/ Conditions 8) Other Comments							
Clarity of Lower Horizon Boundary: SHARP				CLEAR		DIFFUSE	
PHOTO SHEET NO.		JPEG/PHOTO NO.		ENVIRO. SAMPLES/QUANTITY (L)		OTHER SAMPLES	
Digital- (i)		9078		/		/	
B/W-							
Stratigraphic Matrix				FINDS (approx. quantity)			
This Context is - 121 122				None Pottery CBM Daub Clay Pipe Bone			
				Shell Stone Flint Metal Slag Glass			
				Other Finds (specify)			
				Finds Sample (type and No.)			
Date 24/9/19	Initials MS		Checked By MS		Data entry MS		

CONTEXT	ASSOCIATED CONTEXTS
---------	---------------------

Interpretation/ Discussion: (Primary	Secondary	Use	Disuse)
--------------------------------------	-----------	-----	---------

--	--	--	--

			see [120]						

SKETCH PLAN:

Checked Interpretation

Primary Function	Secondary Function
Subgroup	Group
	Phase
	Date of Context

PRE-CONSTRUCT ARCHAEOLOGY LIMITED

CONTEXT SHEET

SITE CODE FSG036		TRENCH/AREA T27		GRID SQUARE(S) /		CONTEXT [122]	
TYPE Cut		CATEGORY PM			FUNCTION /		
FILL OF /		FILLED BY (121)		EQUIVALENT TO		GROUP NAME (px)	
LENGTH /	WIDTH/DIA 0.22m	DEPTH 0.08m		PLAN/GPS (121)		SHEET Nos. 9 SECTION Nos 8	

INTERPRETATION SUMMARY:
Post-HOLE - STRUCTURAL -

DEPOSIT 1) Soil Col. 2) Composition 3) Compaction 4) Inclusions 5) Extent 6) Cut by 7) Method/ conditions 8) Other Comments	

CUT 1) Shape in Plan 2) Side 3) Break of Slope 4) Base 5) Orientation 6) Profile 7) Method/ Conditions 8) Other Comments	[122]) circular
	4) steep
	2) Sharp
	4) Concave

Clarity of Lower Horizon Boundary: **SHARP** **CLEAR** **DIFFUSE**

PHOTO- SHEET NO.	JPEG/PHOTO NO.	ENVIRO. SAMPLES/QUANTITY (L)	OTHER SAMPLES
Digital-			/
B/W-			

Stratigraphic Matrix This Context is -	FINDS (approx. quantity) None Pottery CBM Daub Clay Pipe Bone Shell Stone Flint Metal Slag Glass
	Other Finds (specify)
	Finds Sample (type and No.)

Date 24/11/19 Initials MS	Checked By MS	Data entry MS
---	----------------------	----------------------

CONTEXT	ASSOCIATED CONTEXTS
---------	---------------------

Interpretation/ Discussion: (Primary Secondary Use Disuse)

see [120]									
-----------	--	--	--	--	--	--	--	--	--

SKETCH PLAN:

1. 2. 3. 4. 5. 6. 7. 8. 9. 10. 11. 12. 13. 14. 15. 16. 17. 18. 19. 20. 21. 22. 23. 24. 25. 26. 27. 28. 29. 30. 31. 32. 33. 34. 35. 36. 37. 38. 39. 40. 41. 42. 43. 44. 45. 46. 47. 48. 49. 50. 51. 52. 53. 54. 55. 56. 57. 58. 59. 60. 61. 62. 63. 64. 65. 66. 67. 68. 69. 70. 71. 72. 73. 74. 75. 76. 77. 78. 79. 80. 81. 82. 83. 84. 85. 86. 87. 88. 89. 90. 91. 92. 93. 94. 95. 96. 97. 98. 99. 100.

Checked Interpretation

Primary Function	Secondary Function	Phase	Date of Context
Subgroup	Group		

PRE-CONSTRUCT ARCHAEOLOGY LIMITED

CONTEXT SHEET

SITE CODE FS G036		TRENCH/AREA TR7		GRID SQUARE(S) -		CONTEXT (123)	
TYPE fill		CATEGORY PH		FUNCTION Disuse			
FILL OF (124)		FILLED BY -		EQUIVALENT TO -		GROUP NAME (px)	
LENGTH /	WIDTH/DIA 0.18m	DEPTH 0.07m	PLAN/GPS (GPS)		SHEET Nos. 9 SECTION Nos 9		

INTERPRETATION SUMMARY:

Disuse of PH.

- DEPOSIT**
- 1) Soil Col.
 - 2) Composition
 - 3) Compaction
 - 4) Inclusions
 - 5) Extent
 - 6) Cut by
 - 7) Method/conditions
 - 8) Other Comments

(123) same as (119)

- CUT**
- 1) Shape in Plan
 - 2) Side
 - 3) Break of Slope
 - 4) Base
 - 5) Orientation
 - 6) Profile
 - 7) Method/Conditions
 - 8) Other Comments

Clarity of Lower Horizon Boundary: SHARP CLEAR DIFFUSE

PHOTO- SHEET NO.	JPEG/PHOTO NO.	ENVIRO. SAMPLES/QUANTITY (L)	OTHER SAMPLES
Digital-			
B/W-			

<p>Stratigraphic Matrix</p> <p>This Context is /</p>	<p>FINDS (approx. quantity)</p> <table style="width:100%; text-align: center;"> <tr> <td>None</td> <td>Pottery</td> <td>CBM</td> <td>Daub</td> <td>Clay Pipe</td> <td>Bone</td> <td></td> <td></td> </tr> <tr> <td>Shell</td> <td>Stone</td> <td>Flint</td> <td>Metal</td> <td>Slag</td> <td>Glass</td> <td></td> <td></td> </tr> </table>							None	Pottery	CBM	Daub	Clay Pipe	Bone			Shell	Stone	Flint	Metal	Slag	Glass		
	None	Pottery	CBM	Daub	Clay Pipe	Bone																	
	Shell	Stone	Flint	Metal	Slag	Glass																	
	<p>Other Finds (specify)</p> <p>/</p>																						
<p>Finds Sample (type and No.)</p> <p>/</p>																							

Date 24/9/19	Initials MS	Checked By MS	Data entry MS
---------------------	--------------------	----------------------	----------------------

PRE-CONSTRUCT ARCHAEOLOGY LIMITED

CONTEXT SHEET

SITE CODE FSG036		TRENCH/AREA T7		GRID SQUARE(S) /		CONTEXT [124]	
TYPE cut		CATEGORY PH			FUNCTION		
FILL OF /		FILLED BY (123)		EQUIVALENT TO		GROUP NAME (px)	
LENGTH /	WIDTH/DIA 0.18m	DEPTH 0.07m	PLAN / GPS ()		SHEET Nos. 9		
						SECTION Nos 9	

INTERPRETATION SUMMARY:
PH.

DEPOSIT 1) Soil Col. 2) Composition 3) Compaction 4) Inclusions 5) Extent 6) Cut by 7) Method/ conditions 8) Other Comments	

CUT 1) Shape in Plan 2) Side 3) Break of Slope 4) Base 5) Orientation 6) Profile 7) Method/ Conditions 8) Other Comments	[124] same as [122]

Clarity of Lower Horizon Boundary: **SHARP** **CLEAR** **DIFFUSE**

PHOTO-SHEET NO.	JPEG/PHOTO NO.	ENVIRO. SAMPLES/QUANTITY (L)	OTHER SAMPLES
Digital- (1)			
B/W-			

Stratigraphic Matrix This Context is - 123 124	FINDS (approx. quantity) None Pottery CBM Daub Clay Pipe Bone Shell Stone Flint Metal Slag Glass
	Other Finds (specify)
	Finds Sample (type and No.)

Date 24/7/19	Initials MS	Checked By MS	Data entry MS
---------------------	--------------------	----------------------	----------------------

CONTEXT	ASSOCIATED CONTEXTS
---------	---------------------

Interpretation/ Discussion: (Primary Secondary Use Disuse)

			see 120					

SKETCH PLAN:

Checked Interpretation

Primary Function	Secondary Function		
Subgroup	Group	Phase	Date of Context

PRE-CONSTRUCT ARCHAEOLOGY LIMITED

CONTEXT SHEET

SITE CODE FSC036		TRENCH/AREA T22		GRID SQUARE(S) /		CONTEXT (125)	
TYPE fill		CATEGORY Ditch fill			FUNCTION Disuse		
FILL OF 126		FILLED BY /		EQUIVALENT TO /		GROUP NAME (px)	
LENGTH 1.0m	WIDTH/DIA 0.48m	DEPTH 0.1m		PLAN (GPS)		SHEET Nos. 9 SECTION Nos 10	

INTERPRETATION SUMMARY:
Disuse of shallow ditch

DEPOSIT 1) Soil Col. 2) Composition 3) Compaction 4) Inclusions 5) Extent 6) Cut by 7) Method/ conditions 8) Other Comments	(125) 1) reddish brown
	2) silty clay
	3) solid
	4) A.W.H.

CUT 1) Shape in Plan 2) Side 3) Break of Slope 4) Base 5) Orientation 6) Profile 7) Method/ Conditions 8) Other Comments	

Clarity of Lower Horizon Boundary: **SHARP** **(CLEAR)** **DIFFUSE**

PHOTO- SHEET NO. Digital- (1)	JPEG/PHOTO-NO. 9099-82	ENVIRO. SAMPLES/QUANTITY (L)	OTHER SAMPLES
B/W-			

Stratigraphic Matrix This Context is - 125 126	FINDS (approx. quantity)
	None Pottery CBM Daub Clay Pipe Bone Shell Stone Flint Metal Slag Glass
	Other Finds (specify)
	Finds Sample (type and No.)

Date 24/1/19	Initials MS	Checked By MS	Data entry MS
---------------------	--------------------	----------------------	----------------------

CONTEXT	ASSOCIATED CONTEXTS
---------	---------------------

Interpretation/ Discussion: (Primary Secondary Use Disuse)

			see [126]					

SKETCH PLAN:

Checked Interpretation	
Primary Function	Secondary Function
Subgroup	Group
	Phase
	Date of Context

PRE-CONSTRUCT ARCHAEOLOGY LIMITED

CONTEXT SHEET

SITE CODE FSG036		TRENCH/AREA T2		GRID SQUARE(S) /		CONTEXT [126]	
TYPE Cut		CATEGORY Ditch			FUNCTION BOUNDARY		
FILL OF /		FILLED BY (125)		EQUIVALENT TO		GROUP NAME (px)	
LENGTH 10m	WIDTH/DIA 0.48m	DEPTH 0.1m	PLAN/GPS (GPS)		SHEET Nos. 9		
					SECTION Nos 10		

INTERPRETATION SUMMARY:
BOUNDARY / TRACUWAN PSM.

DEPOSIT 1) Soil Col. 2) Composition 3) Compaction 4) Inclusions 5) Extent 6) Cut by 7) Method/ conditions 8) Other Comments	

CUT 1) Shape in Plan 2) Side 3) Break of Slope 4) Base 5) Orientation 6) Profile 7) Method/ Conditions 8) Other Comments	[126]	1) linear
		2) steep
		3) sharp
		4) concave
		5) NE-SW

Clarity of Lower Horizon Boundary : **SHARP** **(CLEAR)** DIFFUSE

PHOTO-SHEET NO.	JPEG/PHOTO NO.	ENVIRO. SAMPLES/QUANTITY (L)	OTHER SAMPLES
Digital-			/
B/W-			

Stratigraphic Matrix This Context is -	FINDS (approx. quantity) None Pottery CBM Daub Clay Pipe Bone Shell Stone Flint Metal Slag Glass
	Other Finds (specify)
	Finds Sample (type and No.)

Date **24/9/12** Initials **MS** Checked By **MS** Data entry **MS**

CONTEXT

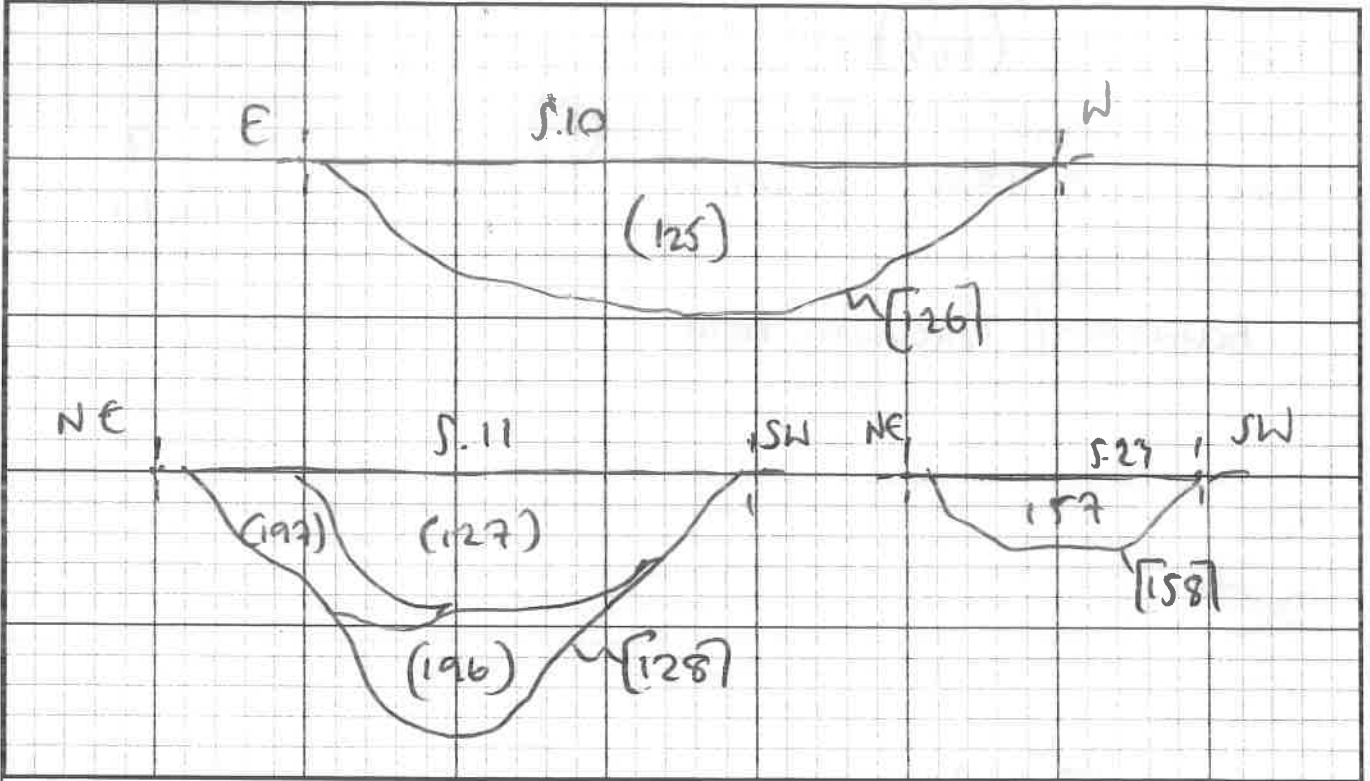
ASSOCIATED CONTEXTS

Interpretation/ Discussion: (Primary

Secondary

Use

Disuse)



SKETCH PLAN:



Checked Interpretation

Primary Function

Secondary Function

Subgroup

Group

Phase

Date of Context

PRE-CONSTRUCT ARCHAEOLOGY LIMITED

CONTEXT SHEET

SITE CODE FSG036		TRENCH/AREA TR2		GRID SQUARE(S) /		CONTEXT (127)	
TYPE fill		CATEGORY Pit		FUNCTION Dump			
FILL OF (128)		FILLED BY /		EQUIVALENT TO /		GROUP NAME (px)	
LENGTH 0.5m	WIDTH/DIA 0.62m	DEPTH 0.18m	PLAN / GPS (128)		SHEET Nos. 9		
SECTION Nos 10							

INTERPRETATION SUMMARY:

Dump of charcoal rich material - domestic waste?

DEPOSIT 1) Soil Col. 2) Composition 3) Compaction 4) Inclusions 5) Extent 6) Cut by 7) Method/ conditions 8) Other Comments	(127) 1) Black
	2) Silty charcoal
	3) compact
	4) flints

CUT 1) Shape in Plan 2) Side 3) Break of Slope 4) Base 5) Orientation 6) Profile 7) Method/ Conditions 8) Other Comments	

Clarity of Lower Horizon Boundary:

SHARP

CLEAR

DIFFUSE

PHOTO- SHEET NO.	JPEG/PHOTO NO.	ENVIRO. SAMPLES/QUANTITY (L)	OTHER SAMPLES
Digital- see	(128)	4 20L	
B/W-			

Stratigraphic Matrix This Context is - see 128	FINDS (approx. quantity)
	None Pottery CBM Daub Clay Pipe Bone Shell Stone Flint Metal Slag Glass
	Other Finds (specify) Finds Sample (type and No.)

Date 24/9/19	Initials MT	Checked By MT	Data entry MT
---------------------	--------------------	----------------------	----------------------

CONTEXT	ASSOCIATED CONTEXTS
---------	---------------------

Interpretation/ Discussion: (Primary	Secondary	Use	Disuse)
--------------------------------------	-----------	-----	---------

			see [128]					

SKETCH PLAN:

Checked Interpretation

Primary Function	Secondary Function		
Subgroup	Group	Phase	Date of Context

PRE-CONSTRUCT ARCHAEOLOGY LIMITED

CONTEXT SHEET

SITE CODE FSG036		TRENCH/AREA T12		GRID SQUARE(S) /		CONTEXT [128]	
TYPE Cut		CATEGORY 115			FUNCTION WASTE		
FILL OF /		FILLED BY 127		EQUIVALENT TO		GROUP NAME (px)	
LENGTH 0.5m	WIDTH/DIA 0.72m	DEPTH 0.3m	PLAN / GPS		SHEET Nos. 9		SECTION Nos 10 11

INTERPRETATION SUMMARY:
Cut of waste pit.

DEPOSIT

- Soil Col.
- Composition
- Compaction
- Inclusions
- Extent
- Cut by
- Method/conditions
- Other Comments

CUT

- Shape in Plan
- Side
- Break of Slope
- Base
- Orientation
- Profile
- Method/Conditions
- Other Comments

(128) 1) sub circular
2) steep
3) small
4) concave

Clarity of Lower Horizon Boundary: **SHARP** **CLEAR** **DIFFUSE**

PHOTO-SHEET NO.	JPEG/PHOTO NO.	ENVIRO. SAMPLES/QUANTITY (L)	OTHER SAMPLES
Digital- (7)	9083-89	4 20L	
B/W-			

Stratigraphic Matrix 1207 1210 128 This Context is -	FINDS (approx. quantity)					
	None	Pottery	CBM	Daub	Clay Pipe	Bone
	Shell	Stone	Flin	Metal	Slag	Glass
	Other Finds (specify)					
	Finds Sample (type and No.)					

Date 24/1/19	Initials MD	Checked By MD	Data entry MD
---------------------	--------------------	----------------------	----------------------

CONTEXT	ASSOCIATED CONTEXTS
---------	---------------------

Interpretation/ Discussion: (Primary Secondary Use Disuse)

			see	126					

SKETCH PLAN:

[Faint, illegible handwritten notes and sketches are visible in this section.]

Checked Interpretation

Primary Function	Secondary Function		
Subgroup	Group	Phase	Date of Context

PRE-CONSTRUCT ARCHAEOLOGY LIMITED

CONTEXT SHEET

SITE CODE FS6036		TRENCH/AREA 8	GRID SQUARE(S)		CONTEXT (139)	
TYPE FILL		CATEGORY DITCH FILL			FUNCTION BACKFILL	
FILL OF [140]		FILLED BY —		EQUIVALENT TO —		GROUP NAME (px)
LENGTH >1m	WIDTH/DIA 0.44m	DEPTH 0.3m	PLAN / GPS GPS			SHEET Nos. 1 SECTION Nos 14

INTERPRETATION SUMMARY:
 BACKFILL OF DITCH/BEAM-SLOT - MAY HAVE BEEN REMAINS OF
 WOODEN BEAM ON BASE.

DEPOSIT 1) Soil Col. 2) Composition 3) Compaction 4) Inclusions 5) Extent 6) Cut by 7) Method/ conditions 8) Other Comments	1. DARK BROWN GREY
	2. SANDY SILT
	3. VERY FIRM
	4. OCCASIONAL STONES AND ORGANIC MATTER
	5. ABOVE
	6. —
	7. HAND DUG OF CLEAR CONDITIONS.

CUT 1) Shape in Plan 2) Side 3) Break or Slope 4) Base 5) Orientation 6) Profile 7) Method/ Conditions 8) Other Comments	

Clarity of Lower Horizon Boundary: SHARP CLEAR DIFFUSE

PHOTO-SHEET NO. Digital-	JPEG/PHOTO NO. 4356	ENVIRO. SAMPLES/QUANTITY (L)	OTHER SAMPLES
B/W-	—	—	—

Stratigraphic Matrix This Context is (139) [140]	FINDS (approx. quantity) None Pottery CBM Daub Clay Pipe Bone Shell Stone Flint Metal Slag Glass
	Other Finds (specify) —
	Finds Sample (type and No.) —

Date 24/09/19	Initials RF	Checked By MS	Data entry nq.
---------------	-------------	---------------	----------------

CONTEXT

(139)

ASSOCIATED CONTEXTS

[140]

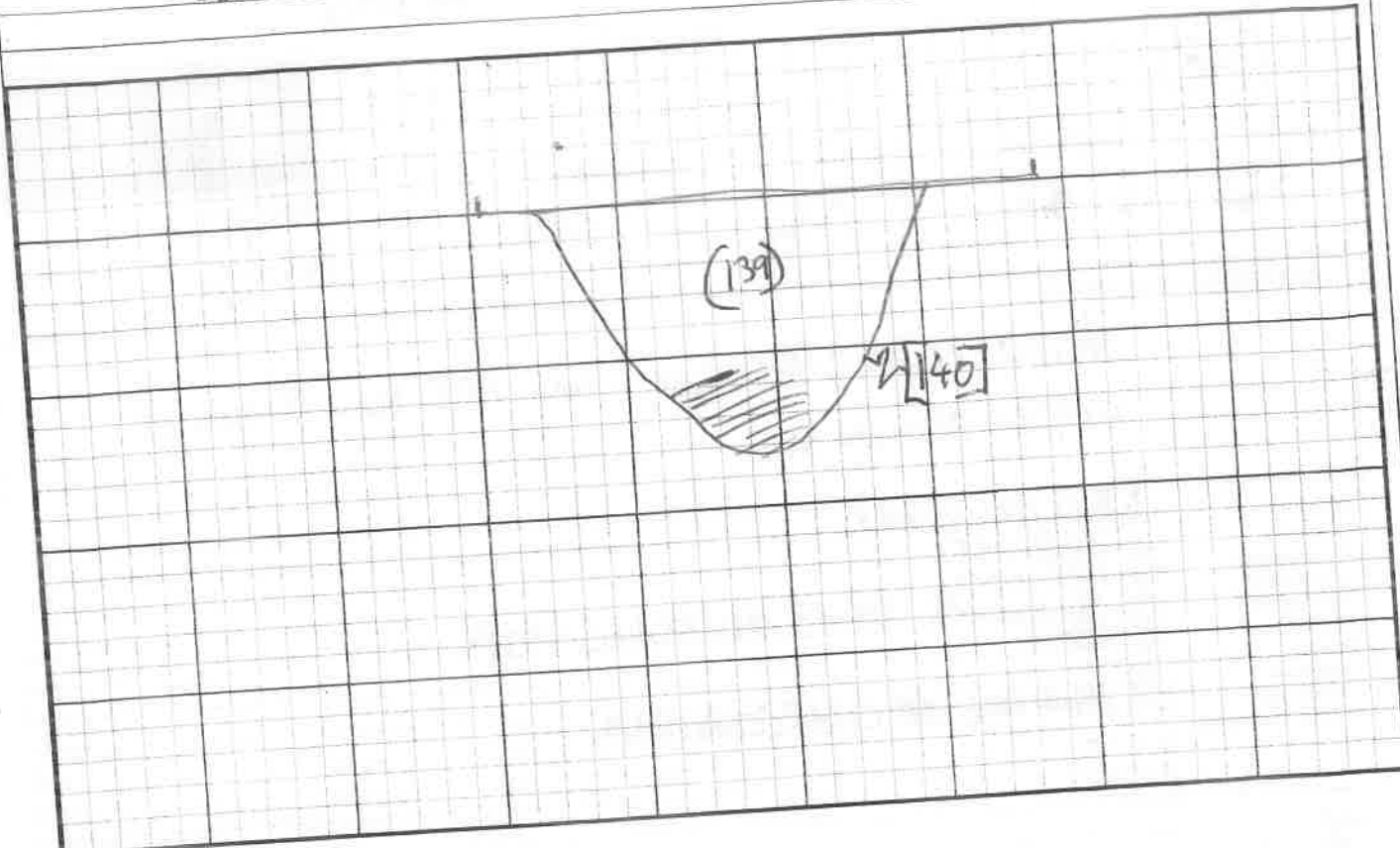
Interpretation/ Discussion: (Primary

Secondary


Use

Disuse)

SEE FRONT



SKETCH PLAN:



Checked Interpretation

Primary Function

Secondary Function

Date of Context

Subgroup

Group

Phase

SITE CODE	TRENCH/AREA	GRIDSQUARE(S)		CONTEXT
FSLC036	8	/		[140]
TYPE	CATEGORY	FUNCTION		
CUT	DITCH	BEAM SLOT?		
FILL OF	FILLED BY	EQUIVALENT TO	GROUP NAME (px)	
—	(139)	—		
LENGTH	WIDTH/DIA	DEPTH	PLAN / GPS	SHEET Nos. SECTION Nos
>1m	0.44m	0.3m	GPS	1 14

INTERPRETATION SUMMARY:

POSSIBLE BEAM SLOT - WOOD REMAINS ON BASE

<p>DEPOSIT</p> <p>1) Soil Col. 2) Composition 3) Compaction 4) Inclusions 5) Extent 6) Cut by 7) Method/ conditions 8) Other Comments</p>	1. LINEAR
	2. STEEP/MOD
	3. MOD
	4. CONCAVE
	5. NE-SW
	6. —
	7. HAND DUG. CLEAR CONDITIONS.

<p>CUT</p> <p>1) Shape in Plan 2) Side 3) Break of Slope 4) Base 5) Orientation 6) Profile 7) Method/ Conditions 8) Other Comments</p>	

Clarity of Lower Horizon Boundary: SHARP CLEAR DIFFUSE

PHOTO- SHEET NO.	JPEG/PHOTO NO.	ENVIRO. SAMPLES/QUANTITY (L)	OTHER SAMPLES
Digital-	4356	—	—
B/W-	—		

<p>Stratigraphic Matrix</p> <p>(139)</p> <p>This Context is - [140]</p>	<p>FINDS (approx. quantity)</p> <table style="width: 100%; text-align: center;"> <tr> <td>None</td> <td>Pottery</td> <td>CBM</td> <td>Daub</td> <td>Clay Pipe</td> <td>Bone</td> </tr> <tr> <td>Shell</td> <td>Stone</td> <td>Flint</td> <td>Metal</td> <td>Slag</td> <td>Glass</td> </tr> </table>						None	Pottery	CBM	Daub	Clay Pipe	Bone	Shell	Stone	Flint	Metal	Slag	Glass
	None	Pottery	CBM	Daub	Clay Pipe	Bone												
	Shell	Stone	Flint	Metal	Slag	Glass												
	Other Finds (specify)																	
Finds Sample (type and No.)																		

Date 24/9/19	Initials RF	Checked By MJ	Data entry MJ
--------------	-------------	---------------	---------------

CONTEXT	ASSOCIATED CONTEXTS
[140]	(139)

Interpretation/ Discussion: (Primary	Secondary	Use	Disuse)
SEE FRONT			

SEE (139)

SKETCH PLAN:

[Empty space for sketching]

Checked Interpretation			
Primary Function	Secondary Function		
Subgroup	Group	Phase	Date of Context

PRE-CONSTRUCT ARCHAEOLOGY LIMITED

CONTEXT SHEET

SITE CODE FSG036		TRENCH/AREA 8	GRID SQUARE(S)		CONTEXT (141)	
TYPE FILL		CATEGORY PIT FILL		FUNCTION INFILLING		
FILL OF [142]		FILLED BY —	EQUIVALENT TO —		GROUP NAME (px)	
LENGTH 1.67m	WIDTH/DIA ?	DEPTH 0.31m	PLAN / GPS GPS		SHEET Nos. 1 SECTION Nos 15	

INTERPRETATION SUMMARY:

INFILLING OF PIT [142]

DEPOSIT 1) Soil Col. 2) Composition 3) Compaction 4) Inclusions 5) Extent 6) Cut by 7) Method/ conditions 8) Other Comments	1. LIGHT/MID GREY BROWN
	2. SILTY SAND
	3. MOD/FIRM
	4. STONES
	5. ABOVE
	6. —
	7. HAND / CLEAR

CUT 1) Shape in Plan 2) Side 3) Break of Slope 4) Base 5) Orientation 6) Profile 7) Method/ Conditions 8) Other Comments	

Clarity of Lower Horizon Boundary : **SHARP** CLEAR DIFFUSE

PHOTO- SHEET NO.	JPEG/PHOTO NO.	ENVIRO. SAMPLES/QUANTITY (L)	OTHER SAMPLES
Digital-	4357	—	—
B/W-	—		


Stratigraphic Matrix This Context is - (141) [142]	FINDS (approx. quantity)		
	<input checked="" type="radio"/> None Pottery CBM Daub Clay Pipe Bone Shell Stone Flint Metal Slag Glass		
	Other Finds (specify) —		
	Finds Sample (type and No.) —		
Date 24/9/19	Initials RF	Checked By MT	Data entry MT

CONTEXT (141)	ASSOCIATED CONTEXTS [142]
------------------	------------------------------

Interpretation/ Discussion: (Primary	Secondary	Use	Disuse)
SEE FRONT			

		SEE [142]						

SKETCH PLAN:



Checked Interpretation

Primary Function	Secondary Function		
Subgroup	Group	Phase	Date of Context

PRE-CONSTRUCT ARCHAEOLOGY LIMITED

CONTEXT SHEET

SITE CODE FSG036		TRENCH/AREA 8	GRID SQUARE(S) /		CONTEXT [142]
TYPE CUT	CATEGORY PIT			FUNCTION UNKNOWN	
FILL OF -	FILLED BY (141)	EQUIVALENT TO -		GROUP NAME (px)	
LENGTH 1.67m	WIDTH/DIA ?	DEPTH 0.31m	PLAN / GPS GPS	SHEET Nos. 1 SECTION Nos 15	

INTERPRETATION SUMMARY:
PIT WITH UNKNOWN FUNCTION.

DEPOSIT 1) Soil Col. 2) Composition 3) Compaction 4) Inclusions 5) Extent 6) Cut by 7) Method/conditions 8) Other Comments	1. SUB-CIRCULAR
	2. MOD
	3. MOD
	4. CONCAVE
	5. -
	6. -
	7. HARD/CLEAR
CUT 1) Shape in Plan 2) Side 3) Break of Slope 4) Base 5) Orientation 6) Profile 7) Method/Conditions 8) Other Comments	

Clarity of Lower Horizon Boundary: SHARP CLEAR DIFFUSE

PHOTO-SHEET NO. Digital	JPEG/PHOTO NO. 4357	ENVIRO. SAMPLES/QUANTITY (L)	OTHER SAMPLES
B/W-	-		
Stratigraphic Matrix (141) ↓ This Context is - [142]		FINDS (approx. quantity) None Pottery CBM Daub Clay Pipe Bone Shell Stone Flint Metal Slag Glass	
		Other Finds (specify) _____	
		Finds Sample (type and No.) _____	
Date 24/9/19	Initials RF	Checked By MJ	Data entry MD

CONTEXT

[142]

ASSOCIATED CONTEXTS

(141)

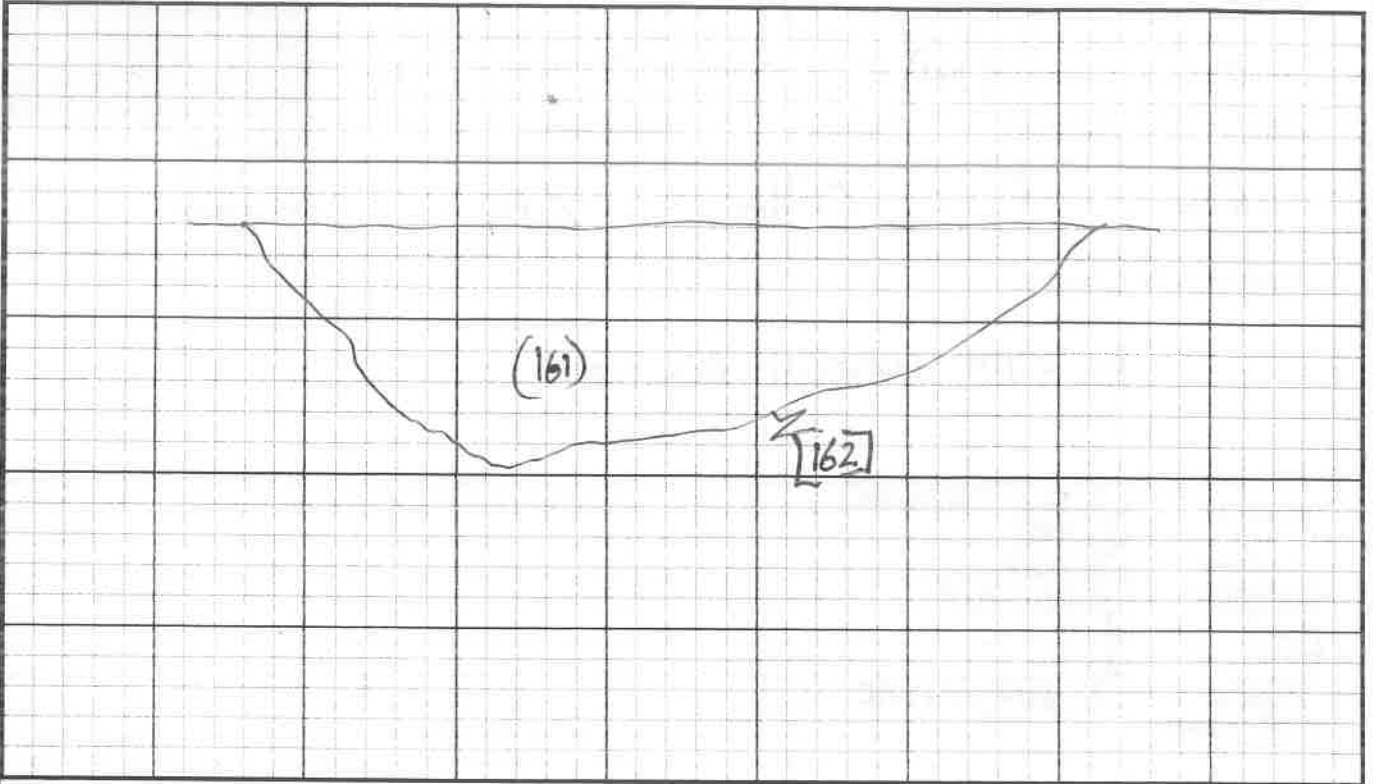
Interpretation/ Discussion: (Primary

Secondary

Use

Disuse)

SEE FRONT



SKETCH PLAN:

Checked Interpretation

Primary Function

Secondary Function

Subgroup

Group

Phase

Date of Context

PRE-CONSTRUCT ARCHAEOLOGY LIMITED

CONTEXT SHEET

SITE CODE F56036		TRENCH/AREA 8		GRID SQUARE(S)		CONTEXT (143)	
TYPE FILL		CATEGORY POSTHOLE FILL			FUNCTION BACKFILL		
FILL OF [144]		FILLED BY —		EQUIVALENT TO —		GROUP NAME (px)	
LENGTH 0.29m	WIDTH/DIA ?	DEPTH 0.15m		PLAN / GPS GPS		SHEET Nos. 1 SECTION Nos. 16	

INTERPRETATION SUMMARY:

**FILL OF POSTHOLE CONTAINING STRUCK FLINT
AND POSSIBLE HAMMERSTONE**

DEPOSIT 1) Soil Col. 2) Composition 3) Compaction 4) Inclusions 5) Extent 6) Cut by 7) Method/ conditions 8) Other Comments	1. MID GREY BROWN
	2. SANDY SILT
	3. FIRM
	4. —
	5. ABOVE
	6. —
	7. HAND / CLEAR
	8. —
CUT 1) Shape in Plan 2) Side 3) Break of Slope 4) Base 5) Orientation 6) Profile 7) Method/ Conditions 8) Other Comments	

Clarity of Lower Horizon Boundary: SHARP CLEAR DIFFUSE

PHOTO- SHEET NO.	JPEG/PHOTO NO.	ENVIRO. SAMPLES/QUANTITY (L)	OTHER SAMPLES
Digital-	4358 4359	—	—
B /W-	—		

Stratigraphic Matrix This Context is - (143) [144]	FINDS (approx. quantity) None Pottery CBM Daub Clay Pipe Bone Shell (Stone) (Flint) Metal Slag Glass
	Other Finds (specify) —
	Finds Sample (type and No.) —

Date 24/9/19	Initials RF	Checked By MT	Data entry MT
---------------------	--------------------	----------------------	----------------------

CONTEXT (143)	ASSOCIATED CONTEXTS [144]
------------------	------------------------------

Interpretation/ Discussion: (Primary Secondary Use Disuse)
SEE FRONT

		SEE [144]							

SKETCH PLAN:

Checked Interpretation

Primary Function	Secondary Function		
Subgroup	Group	Phase	Date of Context

CONTEXT

[144]

ASSOCIATED CONTEXTS

(143)

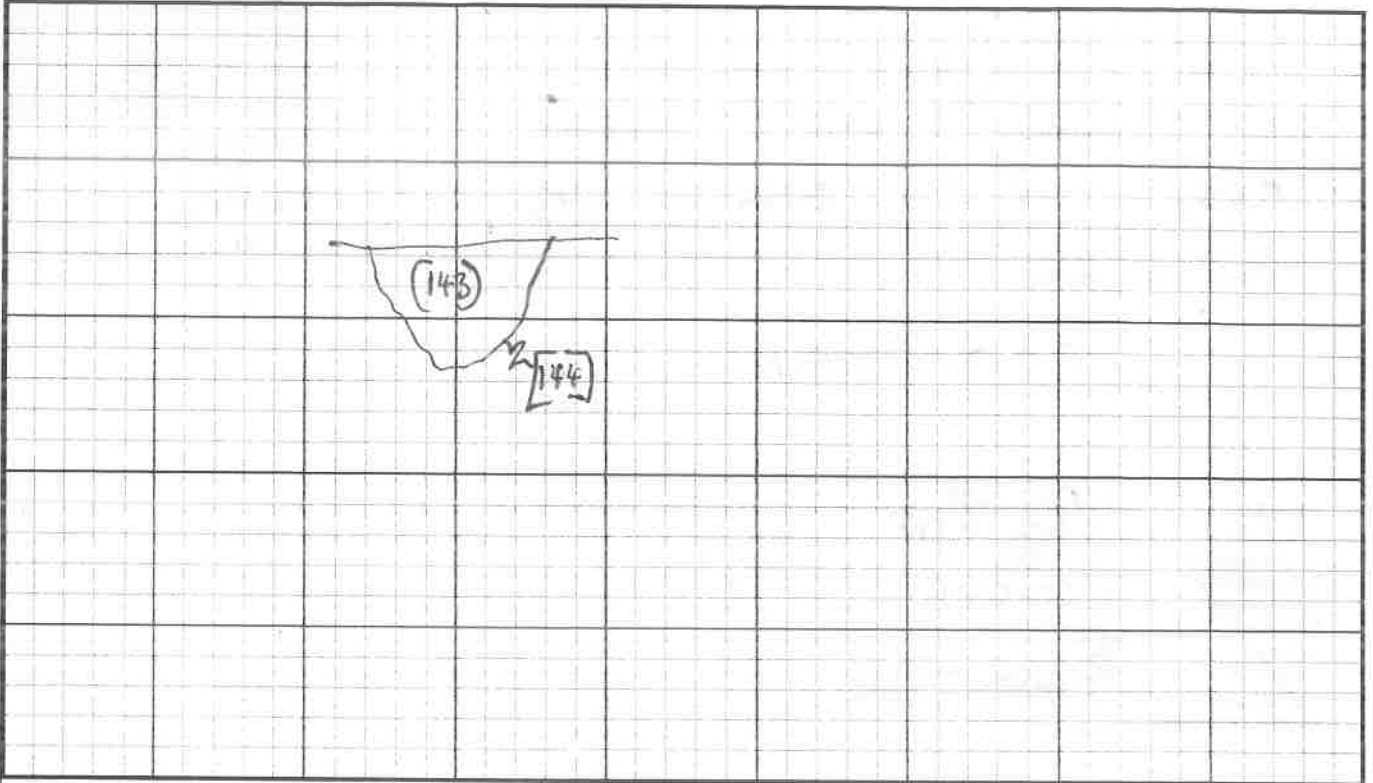
Interpretation/ Discussion: (Primary

Secondary

Use

Disuse)

SEE FRONT



SKETCH PLAN:

Checked Interpretation

Primary Function

Secondary Function

Subgroup

Group

Phase

Date of Context

PRE-CONSTRUCT ARCHAEOLOGY LIMITED

CONTEXT SHEET

SITE CODE PSG036		TRENCH/AREA 8	GRIDSQUARE(S)	CONTEXT (145)	
TYPE FILL		CATEGORY POSTHOLE FILL		FUNCTION INFILLING	
FILL OF [146]		FILLED BY —	EQUIVALENT TO —		GROUP NAME (px)
LENGTH 0.22m	WIDTH/DIA 0.20m	DEPTH 0.06m	PLAN / GPS EPS		SHEET Nos. i SECTION Nos 17
<p>INTERPRETATION SUMMARY:</p> <p style="text-align: center;">INFILLING OF POSSIBLE POSTHOLE</p>					
<p>DEPOSIT</p> <p>1) Soil Col. 2) Composition 3) Compaction 4) Inclusions 5) Extent 6) Cut by 7) Method/ conditions 8) Other Comments</p>		<p>1. MID GREY BROWN</p> <p>2. SANDY SILT</p> <p>3. FIRM</p> <p>4.</p> <p>5. ABOVE</p> <p>6. —</p> <p>7. HAND / CLEAR</p>			
<p>CUT</p> <p>1) Shape in Plan 2) Side 3) Break of Slope 4) Base 5) Orientation 6) Profile 7) Method/ Conditions 8) Other Comments</p>					
Clarity of Lower Horizon Boundary : SHARP CLEAR DIFFUSE					
PHOTO- SHEET NO.		JPEG/PHOTO NO.		ENVIRO. SAMPLES/QUANTITY (L)	
Digital-		4360		—	
B/W-		—		—	
Stratigraphic Matrix				FINDS (approx. quantity)	
This Context is (145)				<input checked="" type="radio"/> None Pottery CBM Daub Clay Pipe Bone Shell Stone Flint Metal Slag Glass	
[146]				Other Finds (specify)	
				Finds Sample (type and No.)	
Date 24/9/19	Initials RF	Checked By		Data entry	

CONTEXT

(145)

ASSOCIATED CONTEXTS

[146]

Interpretation/ Discussion: (Primary Secondary Use Disuse)

SEE FRONT

		SEE	[146]						

SKETCH PLAN:

Checked Interpretation

Primary Function	Secondary Function		
Subgroup	Group	Phase	Date of Context

CONTEXT

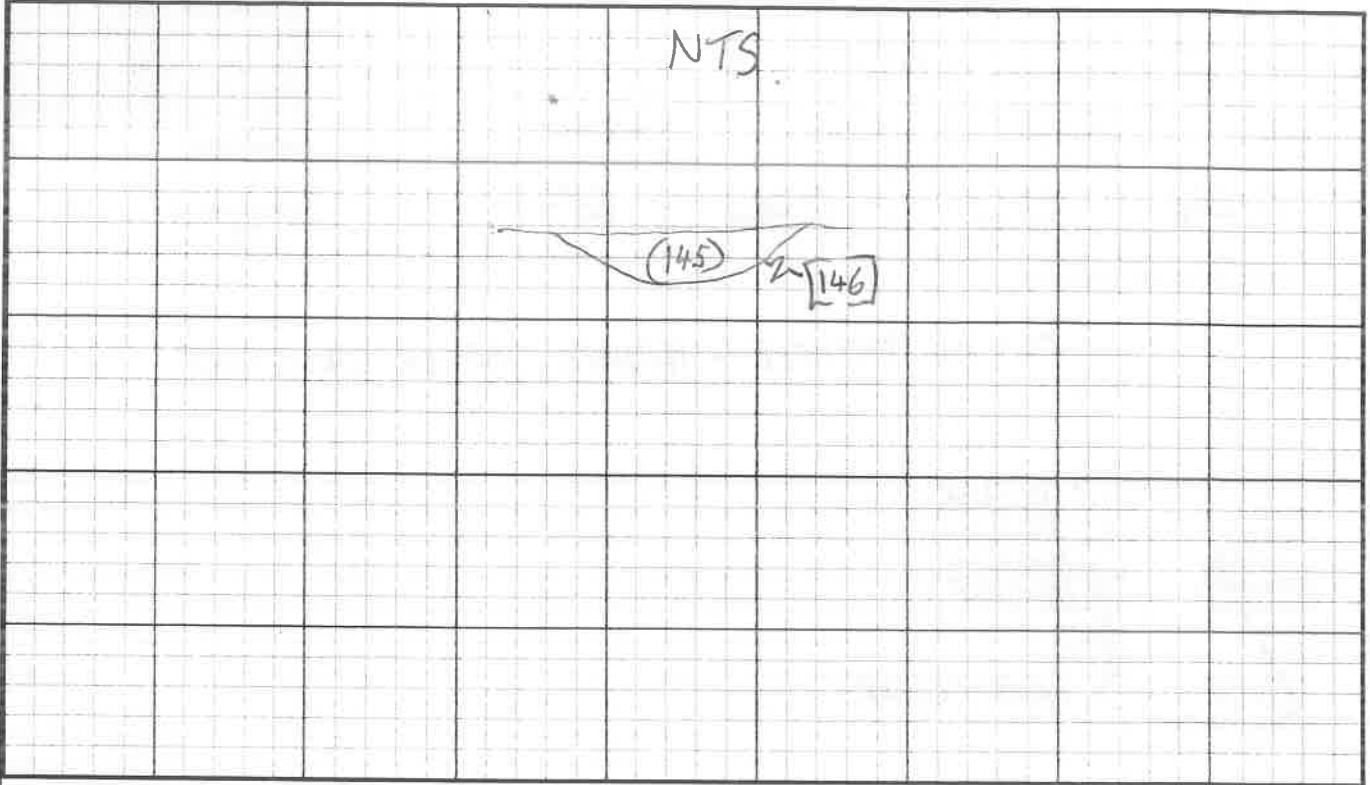
[146]

ASSOCIATED CONTEXTS

(145)

Interpretation/ Discussion: (Primary Secondary Use Disuse)

SEE FRONT



SKETCH PLAN:

Checked Interpretation

Primary Function

Secondary Function

Subgroup

Group

Phase

Date of Context

PRE-CONSTRUCT ARCHAEOLOGY LIMITED

CONTEXT SHEET

SITE CODE FSG036		TRENCH/AREA 7		GRID SQUARE(S)		CONTEXT (147)				
TYPE FILL		CATEGORY POSTHOLE FILL			FUNCTION INFILLING					
FILL OF [148]		FILLED BY —		EQUIVALENT TO —		GROUP NAME (px)				
LENGTH 0.19m	WIDTH/DIA 0.17m	DEPTH 0.05m		PLAN / GPS GPS				SHEET Nos. 1		
INTERPRETATION SUMMARY: <p style="text-align: center;">INFILLING OF POSSIBLE POSTHOLE</p>										
DEPOSIT 1) Soil Col. 2) Composition 3) Compaction 4) Inclusions 5) Extent 6) Cut by 7) Method/ conditions 8) Other Comments		1. MID GREY BROWN								
		2. SANDY SILT								
		3. MODERATELY COMPACT								
		4. —								
		5. ABOVE								
		6. —								
		7. HAND/CLEAR								
CUT 1) Shape in Plan 2) Side 3) Break of Slope 4) Base 5) Orientation 6) Profile 7) Method/ Conditions 8) Other Comments										
Clarity of Lower Horizon Boundary:		SHARP		CLEAR		DIFFUSE				
PHOTO- SHEET NO.		JPEG/PHOTO NO.		ENVIRO. SAMPLES/QUANTITY (L)		OTHER SAMPLES				
Digital-		4361								
B/W-		—								
Stratigraphic Matrix This Context is (147) [148]				FINDS (approx. quantity)						
				None	Pottery	CBM	Daub	Clay Pipe	Bone	
				Shell	Stone	Flint	Metal	Slag	Glass	
				Other Finds (specify)				—		
Finds Sample (type and No.)				—						
Date 24/9/19		Initials RF		Checked By MT		Data entry MT				

CONTEXT

(147)

ASSOCIATED CONTEXTS

[148]

Interpretation/ Discussion: (Primary

Secondary

Use

Disuse)

SEE FRONT

SEE [148]

SKETCH PLAN:

Checked Interpretation

Primary Function	Secondary Function		
Subgroup	Group	Phase	Date of Context

PRE-CONSTRUCT ARCHAEOLOGY LIMITED

CONTEXT SHEET

SITE CODE FSG036		TRENCH/AREA 7	GRIDSQUARE(S)		CONTEXT [148]
TYPE CUT		CATEGORY POSTHOLE?	FUNCTION STRUCTURE?		
FILL OF -		FILLED BY (147)	EQUIVALENT TO -		GROUP NAME (px)
LENGTH 0.19m	WIDTH/DIA 0.17m	DEPTH 0.05	PLAN / GPS GPS		SHEET Nos. 1 SECTION Nos 18

INTERPRETATION SUMMARY:
POSSIBLE POSTHOLE - BUT VERY SHALLOW

DEPOSIT 1) Soil Col. 2) Composition 3) Compaction 4) Inclusions 5) Extent 6) Cut by 7) Method/ conditions 8) Other Comments	1. CIRCULAR
	2. SHALLOW
	3. SHALLOW
	4. IRREGULAR
	5. -
	6. -
	7. HAND/CLEAR

CUT 1) Shape in Plan 2) Side 3) Break of Slope 4) Base 5) Orientation 6) Profile 7) Method/ Conditions 8) Other Comments	

Clarity of Lower Horizon Boundary: SHARP CLEAR DIFFUSE

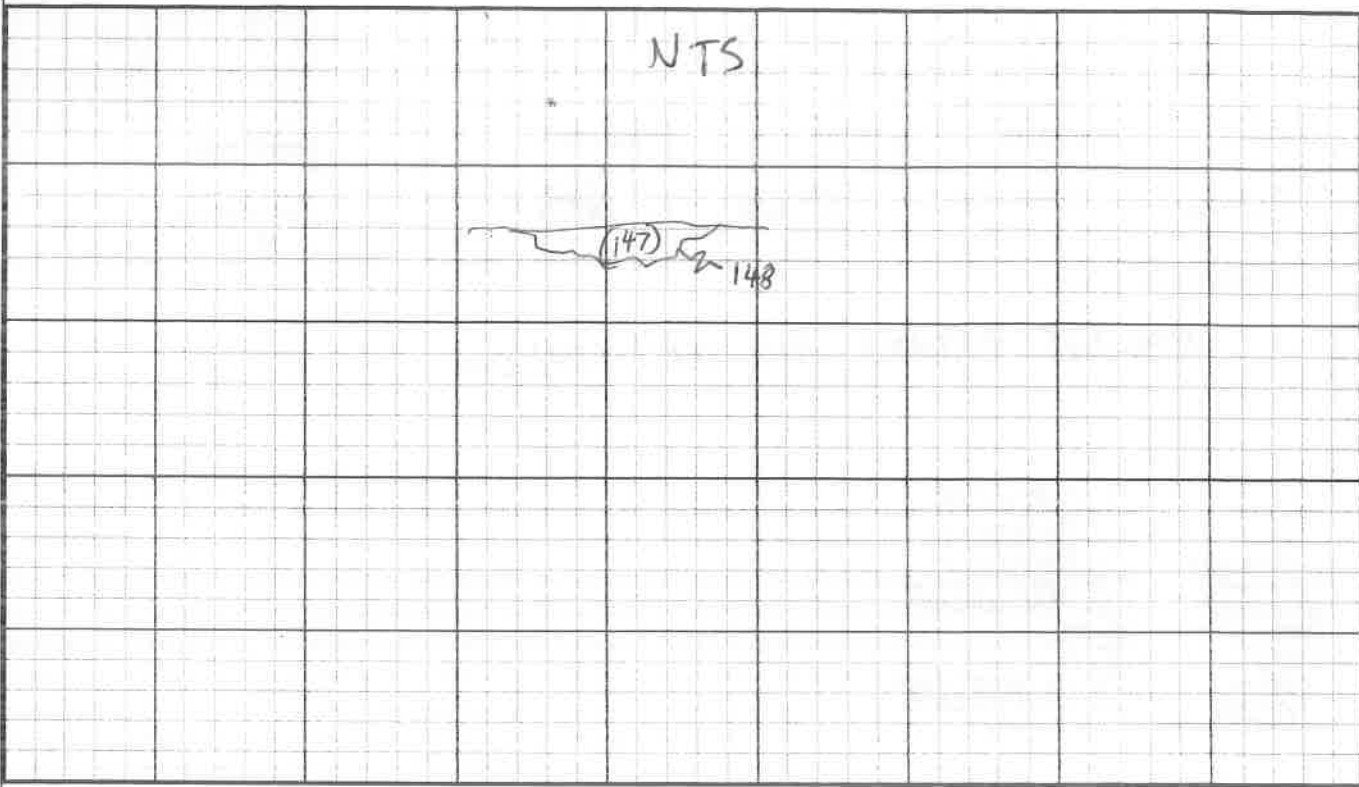
PHOTO- SHEET NO.	JPEG/PHOTO NO.	ENVIRO. SAMPLES/QUANTITY (L)	OTHER SAMPLES
Digital-	4361	—	—
B/W-	—		

Stratigraphic Matrix (147) This Context is - [148]	FINDS (approx. quantity) None Pottery CBM Daub Clay Pipe Bone Shell Stone Flint Metal Slag Glass
	Other Finds (specify)
	Finds Sample (type and No.)

Date 24/9/19	Initials RF	Checked By <i>[Signature]</i>	Data entry <i>[Signature]</i>
-----------------	----------------	----------------------------------	----------------------------------

CONTEXT 148	ASSOCIATED CONTEXTS 147
--	--

Interpretation/ Discussion: (Primary	Secondary	Use	Disuse)
<i>SEE FRONT</i>			



SKETCH PLAN:

Checked Interpretation

Primary Function	Secondary Function		
Subgroup	Group	Phase	Date of Context

PRE-CONSTRUCT ARCHAEOLOGY LIMITED

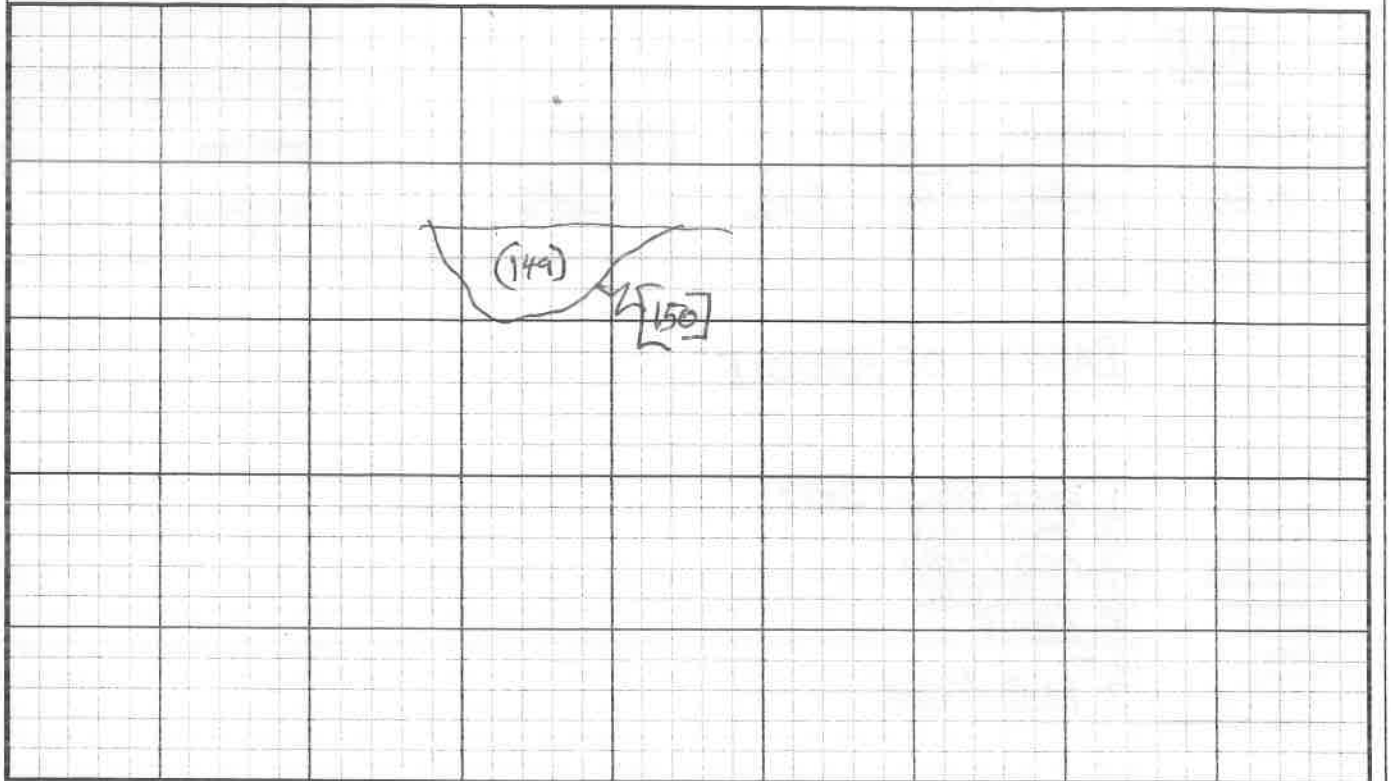
CONTEXT SHEET

SITE CODE FSG036		TRENCH/AREA 7		GRID SQUARE(S)		CONTEXT (149)				
TYPE FILL		CATEGORY POSTHOLE			FUNCTION BACKFILL					
FILL OF [150]		FILLED BY —		EQUIVALENT TO —		GROUP NAME (px)				
LENGTH 0.21m	WIDTH/DIA 0.17m	DEPTH 0.11m		PLAN / GPS GPS		SHEET Nos. 1 SECTION Nos 19				
INTERPRETATION SUMMARY: <p style="text-align: center;">BACKFILL OF POSTHOLE</p>										
DEPOSIT		<ol style="list-style-type: none"> 1. DARK BROWN GREY 2. SANDY SILT 3. MOD / FIRM 4. CHARCOAL 5. ABOVE 6. — 7. HAND / CLEAR 								
CUT										
<ol style="list-style-type: none"> 1) Shape in Plan 2) Side 3) Break of Slope 4) Base 5) Orientation 6) Profile 7) Method / Conditions 8) Other Comments 										
Clarity of Lower Horizon Boundary: SHARP CLEAR DIFFUSE										
PHOTO- SHEET NO.		JPEG/PHOTO NO.		ENVIRO. SAMPLES/QUANTITY (L)		OTHER SAMPLES				
Digital-		4362		—		—				
B / W-		—								
Stratigraphic Matrix This Context is - (149) [150]				FINDS (approx. quantity)						
				<input checked="" type="radio"/> None		Pottery	CBM	Daub	Clay Pipe	Bone
				Shell		Stone	Flint	Metal	Slag	Glass
				Other Finds (specify) —						
Finds Sample (type and No.) —										
Date 24/9/19		Initials RF		Checked By MT		Data entry MT				

CONTEXT (149)	ASSOCIATED CONTEXTS [150]
------------------	------------------------------

Interpretation/ Discussion: (Primary Secondary Use Disuse)

SEE FRONT



SKETCH PLAN:

Blank area for sketch plan.

Checked Interpretation

Primary Function	Secondary Function
Subgroup	Group Phase Date of Context

PRE-CONSTRUCT ARCHAEOLOGY LIMITED

CONTEXT SHEET

SITE CODE FSG 036		TRENCH/AREA 7	GRID SQUARE(S)		CONTEXT [150]		
TYPE CUT		CATEGORY POSTHOLE		FUNCTION STRUCTURE			
FILL OF (149)		FILLED BY —	EQUIVALENT TO —		GROUP NAME (px)		
LENGTH 0.21m	WIDTH/DIA 0.19m	DEPTH 0.11m	PLAN / GPS GPS		SHEET Nos. 1 SECTION Nos 19		
INTERPRETATION SUMMARY: POSTHOLE - PERHAPS PART OF STRUCTURE							
DEPOSIT		1. CIRCULAR					
1) Soil Col.		2. STEEP/MOD					
2) Composition		3. STEEP/MOD					
3) Compaction		4. FLAT					
4) Inclusions		5. —					
5) Extent		6. —					
6) Cut by		7. HAND/CLEAR					
7) Method/conditions							
8) Other Comments							
CUT							
1) Shape in Plan							
2) Side							
3) Break of Slope							
4) Base							
5) Orientation							
6) Profile							
7) Method/Conditions							
8) Other Comments							
Clarity of Lower Horizon Boundary:		SHARP		CLEAR			
DIFFUSE							
PHOTO-SHEET NO.	JPEG/PHOTO NO.	ENVIRO. SAMPLES/QUANTITY (L)		OTHER SAMPLES			
Digital-	4362	—		—			
B/W-	—						
Stratigraphic Matrix		FINDS (approx. quantity)					
This Context is - (149) 1 [150]		None	Pottery	CBM	Daub	Clay Pipe	Bone
		Shell	Stone	Flint	Metal	Slag	Glass
		Other Finds (specify) —					
		Finds Sample (type and No.) —					
Date	24/9/19	Initials	RF	Checked By	MS	Data entry	MS

PRE-CONSTRUCT ARCHAEOLOGY LIMITED

CONTEXT SHEET

SITE CODE FSG036		TRENCH/AREA 6	GRID SQUARE(S)		CONTEXT (151)
TYPE FILL		CATEGORY DITCH FILL		FUNCTION INFILLING	
FILL OF [152]		FILLED BY —	EQUIVALENT TO —		GROUP NAME (px)
LENGTH >2m	WIDTH/DIA 0.91m	DEPTH 0.16m	PLAN / GPS CPS		SHEET Nos. 1 SECTION Nos 20

INTERPRETATION SUMMARY:

**INFILLING OF BOUNDARY DITCH
MED/POST MED POT**

DEPOSIT 1) Soil Col. 2) Composition 3) Compaction 4) Inclusions 5) Extent 6) Cut by 7) Method/ conditions 8) Other Comments	1. MID YELLOW BROWN
	2. SANDY SILT
	3. FIRM
	4. OCCASIONAL STONES
	5. MEDVE
	6. —
	7. HAND/CLEAR

CUT 1) Shape in Plan 2) Size 3) Break of Slope 4) Base 5) Orientation 6) Profile 7) Method/ Conditions 8) Other Comments	

Clarity of Lower Horizon Boundary: SHARP CLEAR DIFFUSE

PHOTO- SHEET NO.	JPEG/PHOTO NO.	ENVIRO. SAMPLES/QUANTITY (L)	OTHER SAMPLES
Digital-	4363	—	—
B/W-	—		

Stratigraphic Matrix This Context is - (151) [152]	FINDS (approx. quantity)
	None Pottery CBM Daub Clay Pipe Bone Shell Stone Flint Metal Slag Glass
	Other Finds (specify) —
	Finds Sample (type and No.) —

Date 24/9/19	Initials RF	Checked By MS	Data entry MA
---------------------	--------------------	----------------------	----------------------

CONTEXT (151)	ASSOCIATED CONTEXTS [152]
------------------	------------------------------

Interpretation/ Discussion: (Primary Secondary Use Disuse)

SEE FRONT

SEE [152]									
-----------	--	--	--	--	--	--	--	--	--

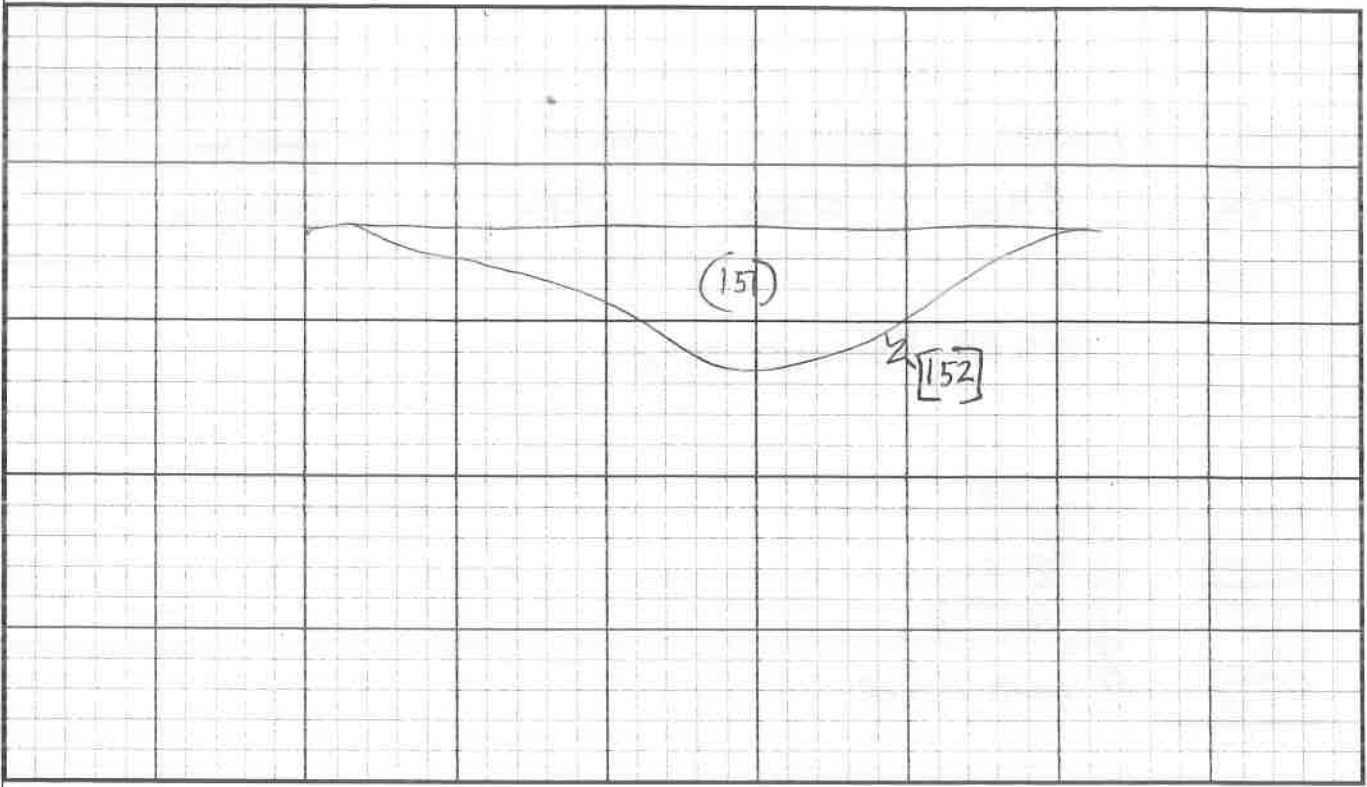
SKETCH PLAN:

Checked Interpretation

Primary Function	Secondary Function		
Subgroup	Group	Phase	Date of Context

CONTEXT	[152]	ASSOCIATED CONTEXTS	(151)
---------	-------	---------------------	-------

Interpretation/ Discussion: (Primary	Secondary	Use	Disuse)
SEE FRONT			



SKETCH PLAN:

Checked Interpretation

Primary Function	Secondary Function		
Subgroup	Group	Phase	Date of Context

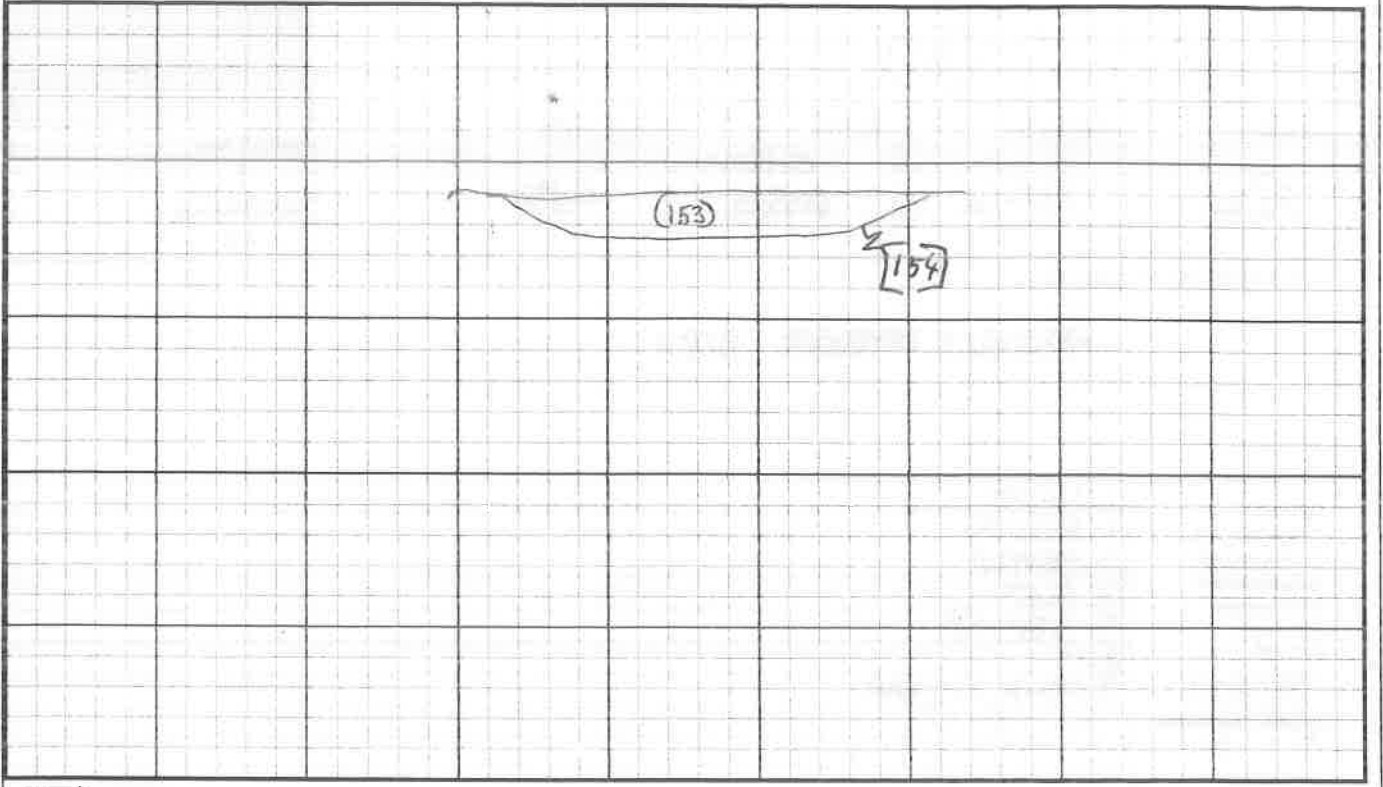
PRE-CONSTRUCT ARCHAEOLOGY LIMITED

CONTEXT SHEET

SITE CODE FSG036		TRENCH/AREA 19		GRID SQUARE(S) ---		CONTEXT (153)	
TYPE FILL		CATEGORY DITCH		FUNCTION BOUNDARY			
FILL OF [154]		FILLED BY ---		EQUIVALENT TO ---		GROUP NAME (px)	
LENGTH >2m	WIDTH/DIA 0.51m	DEPTH 0.16m 0.06m	PLAN / GPS GPS		SHEET Nos. 1 SECTION Nos 21		
INTERPRETATION SUMMARY: <p style="text-align: center;">FILL OF BOUNDARY DITCH MODERN LOOKING</p>							
DEPOSIT 1) Soil Col. 2) Composition 3) Compaction 4) Inclusions 5) Extent 6) Cut by 7) Method/ conditions 8) Other Comments		1. DARK BROWN GREY 2. SANDY SILT 3. FIRM 4. MODERN STUFF 5. ABOVE 6. - 7. HAND / CLEAR					
CUT 1) Shape in Plan 2) Side 3) Break of Slope 4) Base 5) Orientation 6) Profile 7) Method/ Conditions 8) Other Comments		--- --- --- --- --- --- --- --- ---					
Clarity of Lower Horizon Boundary:		SHARP		CLEAR		DIFFUSE	
PHOTO- SHEET NO.		JPEG/PHOTO NO.		ENVIRO. SAMPLES/QUANTITY (L)		OTHER SAMPLES	
Digital-		4364		---		---	
B/W-		---		---		---	
Stratigraphic Matrix				FINDS (approx. quantity)			
This Context is - (153) [154]				None Pottery CBM Daub Clay Pipe Bone Shell Stone Flint Metal Slag Glass			
				Other Finds (specify) ---			
				Finds Sample (type and No.) ---			
Date 24/9/19		Initials RF		Checked By MB		Data entry MB	

CONTEXT [154]	ASSOCIATED CONTEXTS (153)
-------------------------	-------------------------------------

Interpretation/ Discussion: (Primary Secondary Use Disuse)
SEE FRONT



SKETCH PLAN:

Checked Interpretation

Primary Function	Secondary Function		
Subgroup	Group	Phase	Date of Context

PRE-CONSTRUCT ARCHAEOLOGY LIMITED

CONTEXT SHEET

SITE CODE FSG036		TRENCH/AREA 6	GRID SQUARE(S)	CONTEXT (155) <i>upper Lower</i>
TYPE Fill	CATEGORY Pit	FUNCTION Backfill		
FILL OF [156]	FILLED BY	EQUIVALENT TO	GROUP NAME (px)	
LENGTH (SLOT) 0.96m	WIDTH (SLOT) 0.56m	DEPTH 0.40m 0.30m	PLAN (GPS)	SHEET Nos. 1 SECTION Nos 22
INTERPRETATION SUMMARY: lower fill (155) of Bronze Age Pit [156]. Backfilled. Sampled. Inclusions + finds show evidence of exposure to fire, no in situ burning.				
DEPOSIT 1) Soil Col. 2) Composition 3) Compaction 4) Inclusions 5) Extent 6) Cut by 7) Method/conditions 8) Other Comments	1) dark, bluish-grey 2) fine grained silty-clay 3) firm compact 4) frequent small/frag of charcoal, mod. # small-med. sized stone/flint med. lev. of bioturbation 5) appears to extend throughout feature / 1/4 sectioned as half of it (lengthwise) lays beyond the trench bulk. 7) extremely red			
CUT 1) Shape in Plan 2) Side 3) Break of Slope 4) Base 5) Orientation 6) Profile 7) Method/Conditions 8) Other Comments				
Clarity of Lower Horizon Boundary: SHARP CLEAR DIFFUSE				
PHOTO-SHEET NO. 3	JPEG/PHOTO NO. 4365-4367	ENVIRO. SAMPLES/QUANTITY (L)	OTHER SAMPLES	
Digital-SLR (7)		(2) 20L/2 buckets Dark fill w/ many finds NOT suitable for C-14 sample		
Stratigraphic Matrix		FINDS (approx. quantity)		
(101) (155) (159) This Context is		None 30+ pcs Pottery CBM Daub Clay Pipe ~5 pcs Bone Shell Stone >10 pcs Flint Metal Slag Glass		
		Other Finds (specify)		
		Finds Sample (type and No.)		
Date 24.09.2019	Initials MK	Checked By MT	Data entry MT	

CONTEXT

(155)

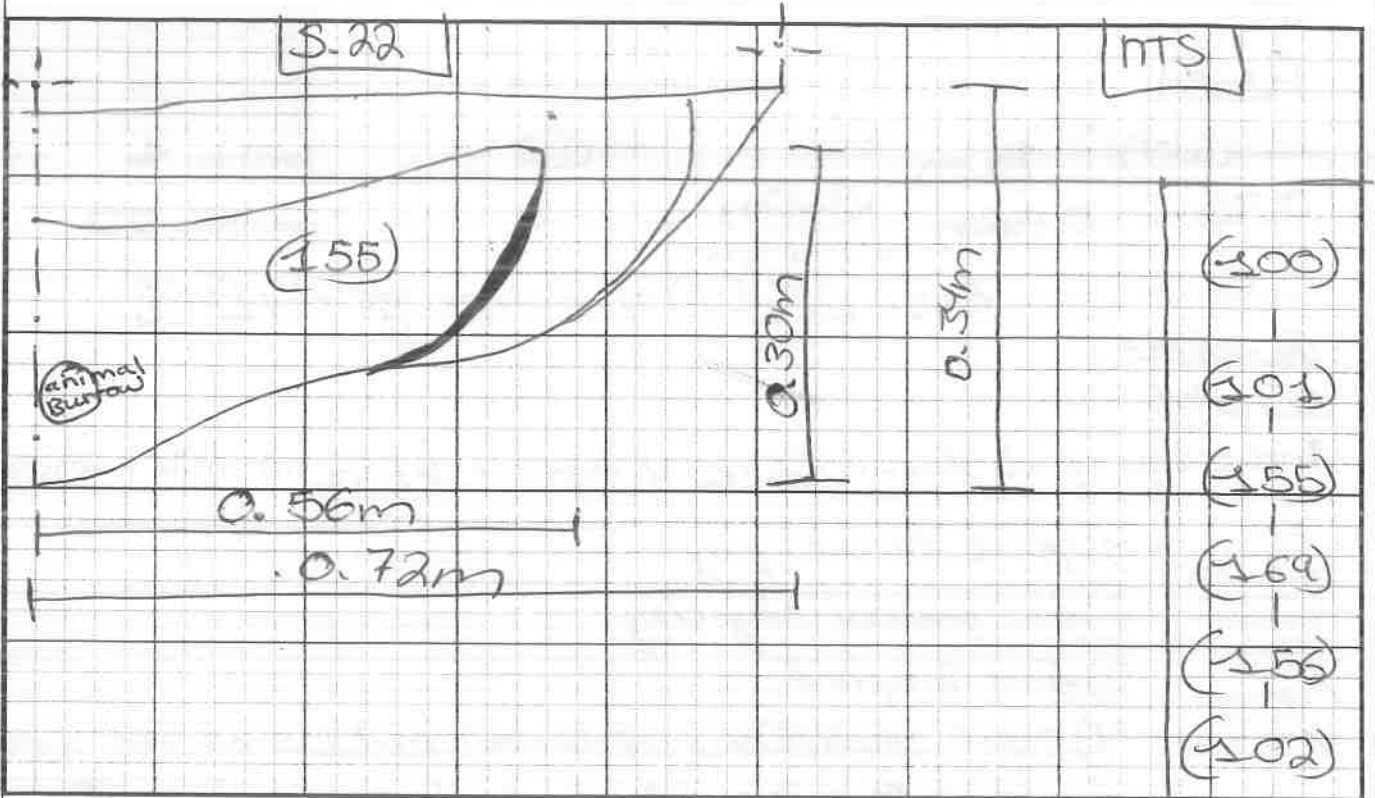
ASSOCIATED CONTEXTS

Interpretation/ Discussion: (Primary)

~~Secondary~~

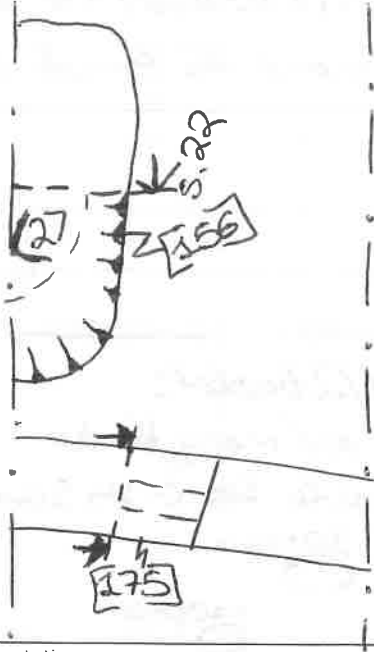
~~Use~~

(Disuse)



SKETCH PLAN:

TR. 6



Please See... TR. 6 for Plan Sketch.

Checked Interpretation

Primary Function

Secondary Function

Subgroup


Group

Phase

Date of Context

PRE-CONSTRUCT ARCHAEOLOGY LIMITED

CONTEXT SHEET

SITE CODE ISG 036		TRENCH/AREA 6	GRID SQUARE(S)	CONTEXT [156]			
TYPE Cut		CATEGORY Pit	FUNCTION Refuse				
FILL OF		FILLED BY (155) lower (169) upper	EQUIVALENT TO	GROUP NAME (px)			
LENGTH (full) 1.89m	WIDTH/DIA (SLOT) 0.72m	DEPTH 0.34m	PLAN/GPS	SHEET Nos. 1 SECTION Nos 22			
INTERPRETATION SUMMARY: Cut of infilled (169) and backfilled (155) Bronze Age Pit [156]. • Sampled • no in situ burning, inclusions + finds + (155) suggest refuse from a fire pit.							
DEPOSIT 1) Soil Col. 2) Composition 3) Compaction 4) Inclusions 5) Extent 6) Cut by 7) Method/conditions 8) Other Comments	1) Rectilinear w/ rounded edges						
	2) Sharp Moderate						
	3) Steep						
	4) concave						
	5) NE-SW/Roughly						
CUT 1) Shape in Plan 2) Side 3) Break of Slope 4) Base 5) Orientation 6) Profile 7) Method/Conditions 8) Other Comments	6)  - shaped						
	7) Very wet						
Clarity of Lower Horizon Boundary: SHARP CLEAR DIFFUSE							
PHOTO-SHEET NO. 3	JPEG/ PHOTO NO.	ENVIRO. SAMPLES/QUANTITY (L)	OTHER SAMPLES				
Digital: SLR 7	4365-4367	(2) from (155) 20L/2 buckets					
BAW		NOT SUITABLE FOR C-14					
Stratigraphic Matrix		FINDS (approx. quantity)					
(169) [156] (102)		None	30+ pcs Pottery	CBM	Daub	Clay Pipe	~5 pcs Bone
This Context is -		Shell	720 pcs Stone	Flint	Metal	Slag	Glass
		Other Finds (specify)					
		Finds Sample (type and No.)					
Date: 24.09.2019	Initials: [Signature]	Checked By: [Signature]	Data entry: [Signature]				

PRE-CONSTRUCT ARCHAEOLOGY LIMITED

CONTEXT SHEET

SITE CODE FSG036		TRENCH/AREA T22		GRIDSQUARE(S) -		CONTEXT (15A)	
TYPE fill		CATEGORY Ditch			FUNCTION Disuse		
FILL OF 158		FILLED BY -		EQUIVALENT TO -		GROUP NAME (px)	
LENGTH 1.0m	WIDTH/DIA 0.42m	DEPTH 0.1m	PLAN / GPS		SHEET Nos. 9		SECTION Nos 23
INTERPRETATION SUMMARY: fill ditch							
DEPOSIT		SAME AS (125)					
1) Soil Col.							
2) Composition							
3) Compaction							
4) Inclusions							
5) Extent							
6) Cut by							
7) Method/ conditions							
8) Other Comments							
CUT							
1) Shape in Plan							
2) Side							
3) Break of Slope							
4) Base							
5) Orientation							
6) Profile							
7) Method/ Conditions							
8) Other Comments							
Clarity of Lower Horizon Boundary: SHARP				CLEAR		DIFFUSE	
PHOTO- SHEET NO.		JPEG/PHOTO NO.		ENVIRO. SAMPLES/QUANTITY (L)		OTHER SAMPLES	
Digital-		-		-		-	
B/W-		-		-		-	
Stratigraphic Matrix				FINDS (approx. quantity)			
This Context is - (15A) (158)				None Pottery CBM Daub Clay Pipe Bone			
				Shell Stone Flint Metal Slag Glass			
				Other Finds (specify)			
Finds Sample (type and No.)							
Date 24/9/19		Initials MO		Checked By MO		Data entry MO	

CONTEXT	ASSOCIATED CONTEXTS
---------	---------------------

Interpretation/ Discussion: (Primary Secondary Use Disuse)

			see (12b)						

SKETCH PLAN:



Checked Interpretation

Primary Function	Secondary Function
Subgroup	Group
	Phase
	Date of Context

PRE-CONSTRUCT ARCHAEOLOGY LIMITED

CONTEXT SHEET

SITE CODE FSG036		TRENCH/AREA TR2		GRIDSQUARE(S) /		CONTEXT 158			
TYPE Cut		CATEGORY DITCH			FUNCTION BOUNDARY / TRACK				
FILL OF /		FILLED BY 159		EQUIVALENT TO		GROUP NAME (px)			
LENGTH 1.0m	WIDTH/DIA 0.42m	DEPTH 0.1m	PLAN / GPS (126)		SHEET Nos. 9		SECTION Nos 13		
INTERPRETATION SUMMARY: Cl boundary / trackway ditch									
DEPOSIT 1) Soil Col. 2) Composition 3) Compaction 4) Inclusions 5) Extent 6) Cut by 7) Method/conditions 8) Other Comments									
CUT 1) Shape in Plan 2) Side 3) Break of Slope 4) Base 5) Orientation 6) Profile 7) Method/Conditions 8) Other Comments		same as (126)							
Clarity of Lower Horizon Boundary: SHARP				CLEAR		DIFFUSE			
PHOTO- SHEET NO.		JPEG/PHOTO NO.		ENVIRO. SAMPLES/QUANTITY (L)		OTHER SAMPLES			
Digital-									
B/W-									
Stratigraphic Matrix This Context is -				FINDS (approx. quantity)					
				None	Pottery	CBM	Daub	Clay Pipe	Bone
				Shell	Stone	Flint	Metal	Slag	Glass
				Other Finds (specify)					
				Finds Sample (type and No.)					
Date 24/1/19		Initials MS		Checked By MS		Data entry MS			

SITE CODE FSG036		TRENCH/AREA T27		GRIDSQUARE(S) /		CONTEXT (159)	
TYPE F:11		CATEGORY PH fill			FUNCTION Dump/ Backfill		
FILL OF 160		FILLED BY /		EQUIVALENT TO /		GROUP NAME (px)	
LENGTH /	WIDTH/DIA 0.31m	DEPTH 0.11m	PLAN/GPS Ⓞ		SHEET Nos. 9		
				SECTION Nos 24			
INTERPRETATION SUMMARY: Dump of charcoal rich material ↳ Burnt out post-hole?							
DEPOSIT 1) Soil Col. 2) Composition 3) Compaction 4) Inclusions 5) Extent 6) Depth 7) Method/ conditions 8) Other Comments		(159) 1) black (reddish-brown) 2) Charcoal/ silty clay 3) compact. 4) fr. sh.					
CUT 1) Shape in Plan 2) Side 3) Break of Slope 4) Base 5) Orientation 6) Profile 7) Method/ Conditions 8) Other Comments							
Clarity of Lower Horizon Boundary: SHARP				Ⓞ CLEAR		DIFFUSE	
PHOTO- SHEET NO. Digital- B/W-	JPEG/PHOTO NO. PH160		ENVIRO. SAMPLES/QUANTITY (L) Ⓛ 1 10L		OTHER SAMPLES		
Stratigraphic Matrix This Context is - 159 160			FINDS (approx. quantity) None Ⓞ Pottery CBM Daub Clay Pipe Bone Shell Stone Flint Metal Slag Glass Other Finds (specify) Finds Sample (type and No.)				
Date 24/9/19	Initials MS	Checked By MS		Data entry MS			

CONTEXT	ASSOCIATED CONTEXTS
---------	---------------------

Interpretation/ Discussion: (Primary Secondary Use Disuse)

			See [120]					

SKETCH PLAN:


Blank area for sketch plan.

Checked Interpretation

Primary Function	Secondary Function		
Subgroup	Group	Phase	Date of Context

PRE-CONSTRUCT ARCHAEOLOGY LIMITED

CONTEXT SHEET

SITE CODE FSG036		TRENCH/AREA T27		GRID SQUARE(S) /		CONTEXT [160]		
TYPE Cut		CATEGORY PH			FUNCTION			
FILL OF /		FILLED BY (159)		EQUIVALENT TO		GROUP NAME (px)		
LENGTH /	WIDTH/DIA 0.31m	DEPTH 0.11m		PLAN/GPS (GPS)		SHEET Nos. 9 SECTION Nos 24		
INTERPRETATION SUMMARY: Burnt out post-hole?								
DEPOSIT								
1) Soil Col.								
2) Composition								
3) Compaction								
4) Inclusions								
5) Extent								
6) Cut by								
7) Method/ conditions								
8) Other Comments								
CUT		[160] same as [122]						
1) Shape in Plan								
2) Side								
3) Break of Slope								
4) Base								
5) Orientation								
6) Profile								
7) Method/ Conditions								
8) Other Comments								
Clarity of Lower Horizon Boundary:		SHARP		CLEAR		DIFFUSE		
PHOTO- SHEET NO.	JPEG/PHOTO NO.	ENVIRO. SAMPLES/QUANTITY (L)		OTHER SAMPLES				
Digital-		 LO2						
B/W-								
Stratigraphic Matrix		FINDS (approx. quantity)						
This Context is -		None		Pottery	CBM	Daub	Clay Pipe	Bone
		Shell		Stone	Flint	Metal	Slag	Glass
		Other Finds (specify)						
		Finds Sample (type and No.)						
Date	Initials	Checked By		Data entry				
24/1/19	MT	MT		MT				

CONTEXT	ASSOCIATED CONTEXTS
---------	---------------------

Interpretation/ Discussion: (Primary	Secondary	Use	Disuse)
--------------------------------------	-----------	-----	---------

			see [120]						

SKETCH PLAN:

Checked Interpretation

Primary Function	Secondary Function
Subgroup	Group
	Phase
	Date of Context

PRE-CONSTRUCT ARCHAEOLOGY LIMITED

CONTEXT SHEET

SITE CODE FSG036		TRENCH/AREA 8	GRID SQUARE(S)		CONTEXT (161)												
TYPE FILL		CATEGORY DITCH FILL		FUNCTION INFILLING													
FILL OF [162]		FILLED BY -	EQUIVALENT TO -		GROUP NAME (px)												
LENGTH 1.01m	WIDTH/DIA 1.01m	DEPTH 0.34m	PLAN / GPS GPS		SHEET Nos. 1 SECTION Nos 25												
INTERPRETATION SUMMARY: INFILLING OF DITCH																	
DEPOSIT		1. MID GREY BROWN															
1) Soil Col.		2. SANDY SILT															
2) Composition		3. FIRM															
3) Compaction		4. OCCASIONAL STONES															
4) Inclusions		5. ABOVE															
5) Extent		6. -															
6) Cut by		7. HAND DUG / VERY WET															
7) Method/ conditions																	
8) Other Comments																	
CUT																	
1) Shape in Plan																	
2) Side																	
3) Break of Slope																	
4) Base																	
5) Orientation																	
6) Profile																	
7) Method/ Conditions																	
8) Other Comments																	
Clarity of Lower Horizon Boundary :		SHARP		CLEAR													
				DIFFUSE													
PHOTO- SHEET NO.	JPEG/PHOTO NO.	ENVIRO. SAMPLES/QUANTITY (L)		OTHER SAMPLES													
Digital-	4368	-		-													
B/W-	-																
Stratigraphic Matrix		FINDS (approx. quantity)															
This Context is - (161) [162]		<table border="0"> <tr> <td>(None)</td> <td>Pottery</td> <td>CBM</td> <td>Daub</td> <td>Clay Pipe</td> <td>Bone</td> </tr> <tr> <td>Shell</td> <td>Stone</td> <td>Flint</td> <td>Metal</td> <td>Slag</td> <td>Glass</td> </tr> </table>				(None)	Pottery	CBM	Daub	Clay Pipe	Bone	Shell	Stone	Flint	Metal	Slag	Glass
		(None)	Pottery	CBM	Daub	Clay Pipe	Bone										
		Shell	Stone	Flint	Metal	Slag	Glass										
Other Finds (specify) -																	
Finds Sample (type and No.) -																	
Date 24/9/19	Initials RF	Checked By [Signature]	Data entry [Signature]														

CONTEXT

(161)

ASSOCIATED CONTEXTS

[162]

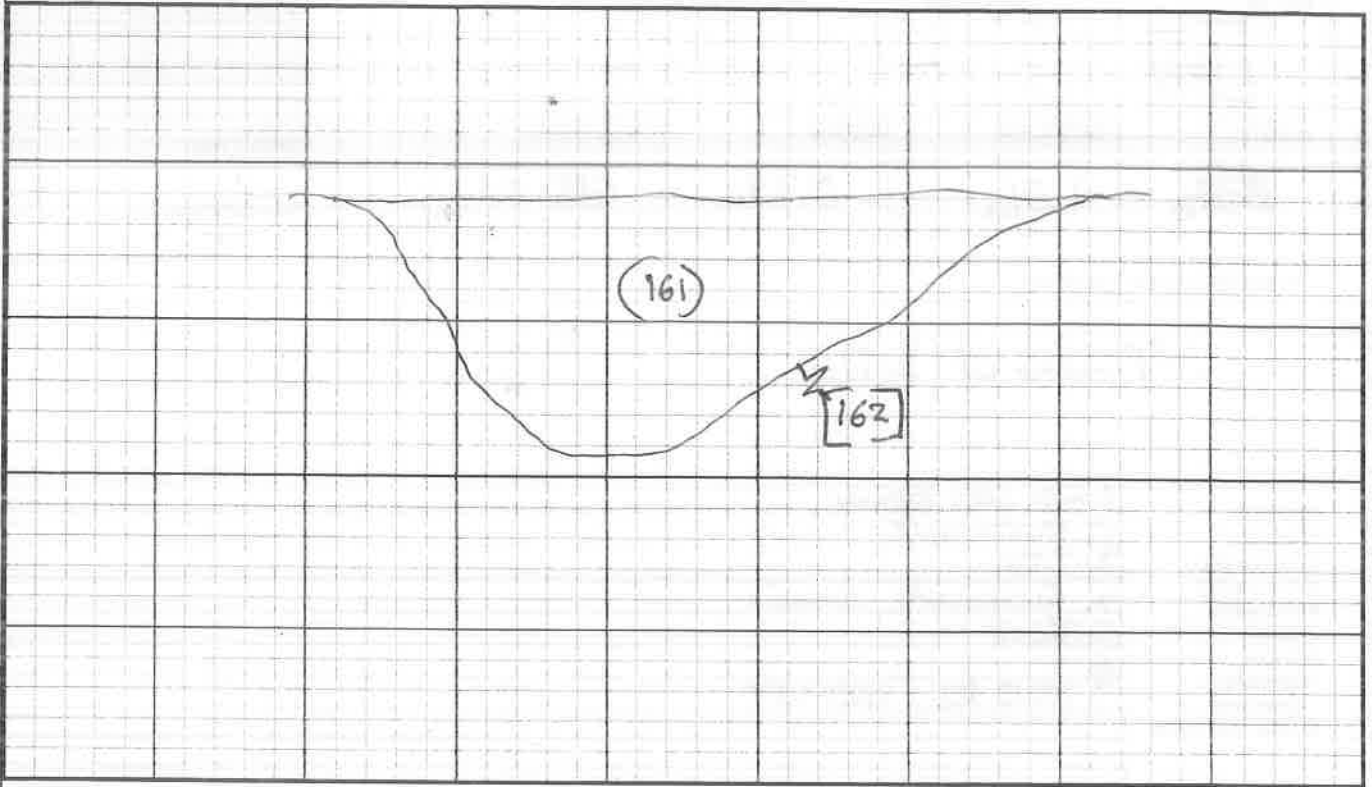
Interpretation/ Discussion: (Primary

Secondary

Use

Disuse)

SEE FRONT



SKETCH PLAN:

Checked Interpretation

Primary Function

Secondary Function

Subgroup

Group

Phase

Date of Context

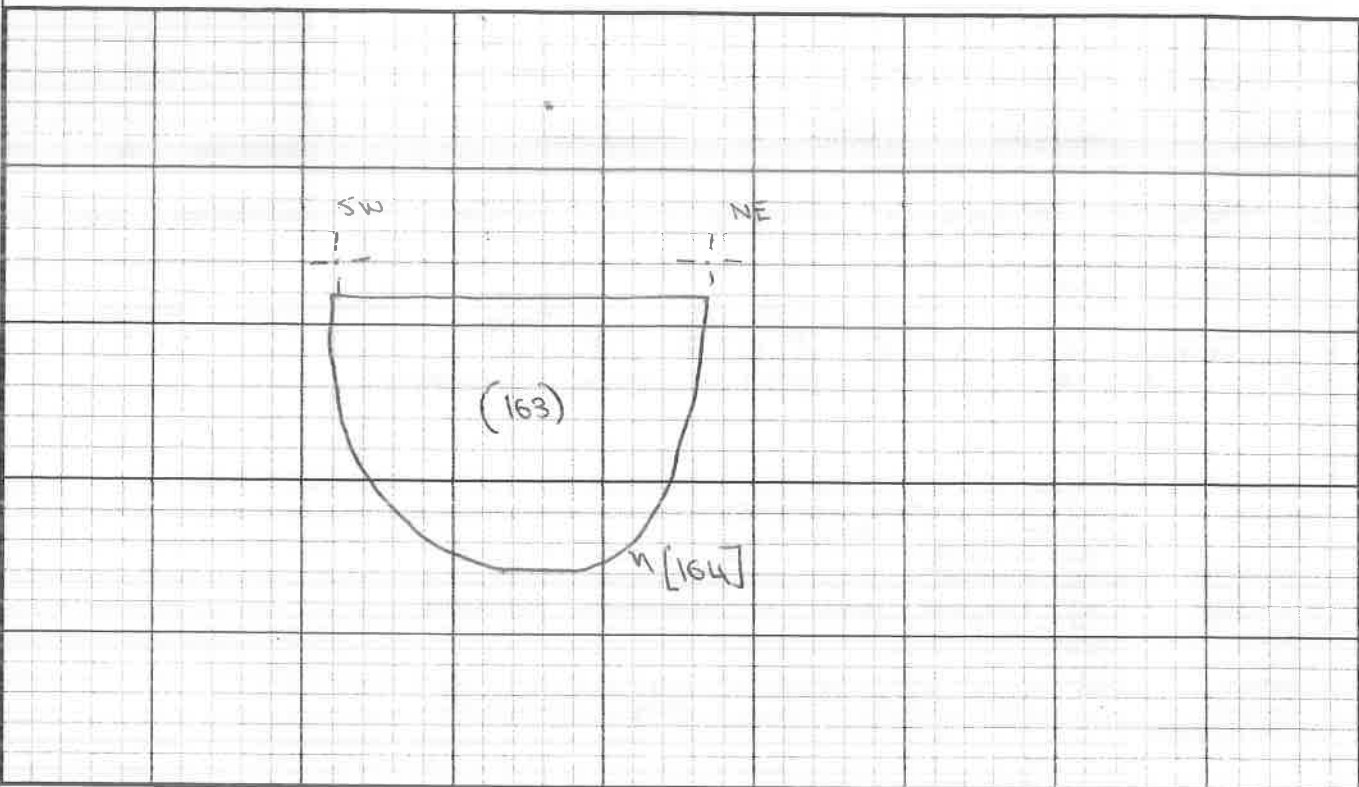
PRE-CONSTRUCT ARCHAEOLOGY LIMITED

CONTEXT SHEET

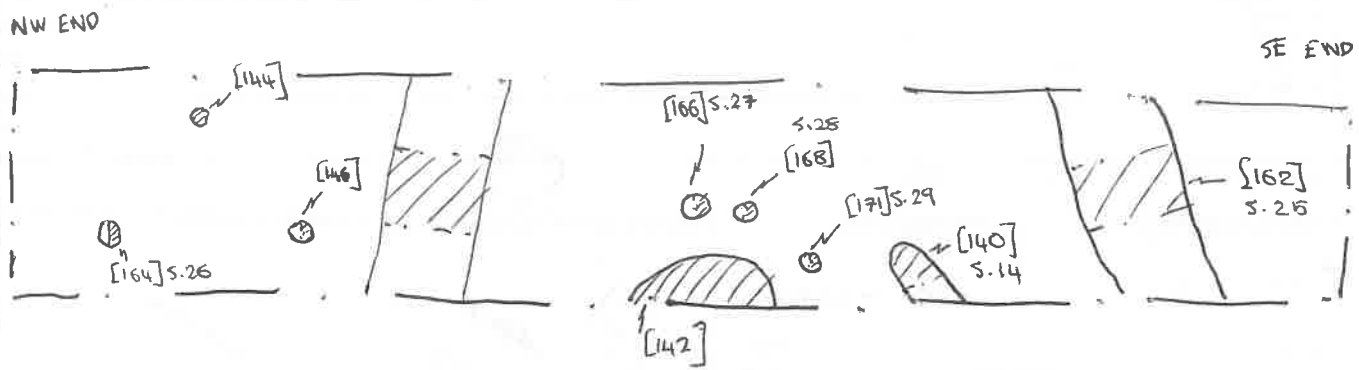
SITE CODE FSG036		TRENCH/AREA 8		GRIDSQUARE(S) /		CONTEXT (163)	
TYPE FILL		CATEGORY POSTHOLE			FUNCTION DISUSE		
FILL OF [164]		FILLED BY /		EQUIVALENT TO /		GROUP NAME (px)	
LENGTH 0.25 m	WIDTH/DIA 0.25 m	DEPTH 0.18 m	PLAN / GPS GPS		SHEET Nos. 9		SECTION Nos 26
INTERPRETATION SUMMARY: <i>Single fill of posthole. Contained large quantity of struck flint. Date uncertain.</i>							
DEPOSIT 1) Soil Col. 2) Composition 3) Compaction 4) Inclusions 5) Extent 6) Cut by 7) Method/ conditions 8) Other Comments		<ol style="list-style-type: none"> 1) Dark grey brown 2) Silty silt 3) Friable 4) Frequent flint + occasional charcoal 5) / 6) / 7) Hand excavated / half-sectioned 					
CUT 1) Shape in Plan 2) Side 3) Break of Slope 4) Base 5) Orientation 6) Profile 7) Method/ Conditions 8) Other Comments							
Clarity of Lower Horizon Boundary: SHARP				CLEAR		DIFFUSE	
PHOTO-SHEET NO. Digital- 3		JPEG/PHOTO NO. 4369 + 4370		ENVIRO. SAMPLES/QUANTITY (L) 3 <i>1x10L</i>		OTHER SAMPLES /	
B/W- /							
Stratigraphic Matrix This Context is - Subsoil (163) [164]				FINDS (approx. quantity) None Pottery CBM Daub Clay Pipe Bone Shell Stone Flint Metal Slag Glass			
				Other Finds (specify)			
				Finds Sample (type and No.)			
Date 24/09/19	Initials TR		Checked By M		Data entry NR		

CONTEXT <div style="text-align: center; font-size: 24px; font-weight: bold;">(163)</div>	ASSOCIATED CONTEXTS <div style="text-align: center; font-size: 24px; font-weight: bold;">[164]</div>
---	---

Interpretation/ Discussion: (Primary Secondary Use Disuse)



SKETCH PLAN:



Checked Interpretation

Primary Function	Secondary Function		
Subgroup	Group	Phase	Date of Context

PRE-CONSTRUCT ARCHAEOLOGY LIMITED

CONTEXT SHEET

SITE CODE FSG036 ECB5		TRENCH/AREA 8	GRIDSQUARE(S) /	CONTEXT [164]	
TYPE Cut		CATEGORY POSTHOLE		FUNCTION STRUCTURAL ?	
FILL OF /		FILLED BY (163)	EQUIVALENT TO /		GROUP NAME (px)
LENGTH 0.25m	WIDTH/DIA 0.25m	DEPTH 0.18m	PLAN / GPS GPS		SHEET Nos. 9 SECTION Nos 26
INTERPRETATION SUMMARY: Cut of posthole. Date unknown. Suggestive of structure. Indicative.					
DEPOSIT 1) Soil Col. 2) Composition 3) Compaction 4) Inclusions 5) Extent 6) Cut by 7) Method/ conditions 8) Other Comments					
CUT 1) Shape in Plan 2) Side 3) Break of Slope 4) Base 5) Orientation 6) Profile 7) Method/ Conditions 8) Other Comments		1) Circular 2) Steep sloping sides 3) Sharp 4) Concave 5) N/A 6) U shaped 7) Hand excavated, half-sectioned			
Clarity of Lower Horizon Boundary: SHARP			CLEAR		DIFFUSE
PHOTO- SHEET NO. Digital- 3	JPEG/PHOTO NO. 4369 + 4370	ENVIRO. SAMPLES/QUANTITY (L)		OTHER SAMPLES	
B/W- /		/		/	
Stratigraphic Matrix (163) This Context is - [164] NAT		FINDS (approx. quantity) <input checked="" type="radio"/> None Pottery CBM Daub Clay Pipe Bone Shell Stone Flint Metal Slag Glass Other Finds (specify) / Finds Sample (type and No.) /			
Date 24/9/19	Initials JR	Checked By	Data entry		

CONTEXT

[164]

ASSOCIATED CONTEXTS

(163)

Interpretation/ Discussion: (Primary

Secondary

Use

Disuse)

			See	(163)						

SKETCH PLAN:

See (163)

Checked Interpretation

Primary Function

Secondary Function

Subgroup

Group

Phase

Date of Context

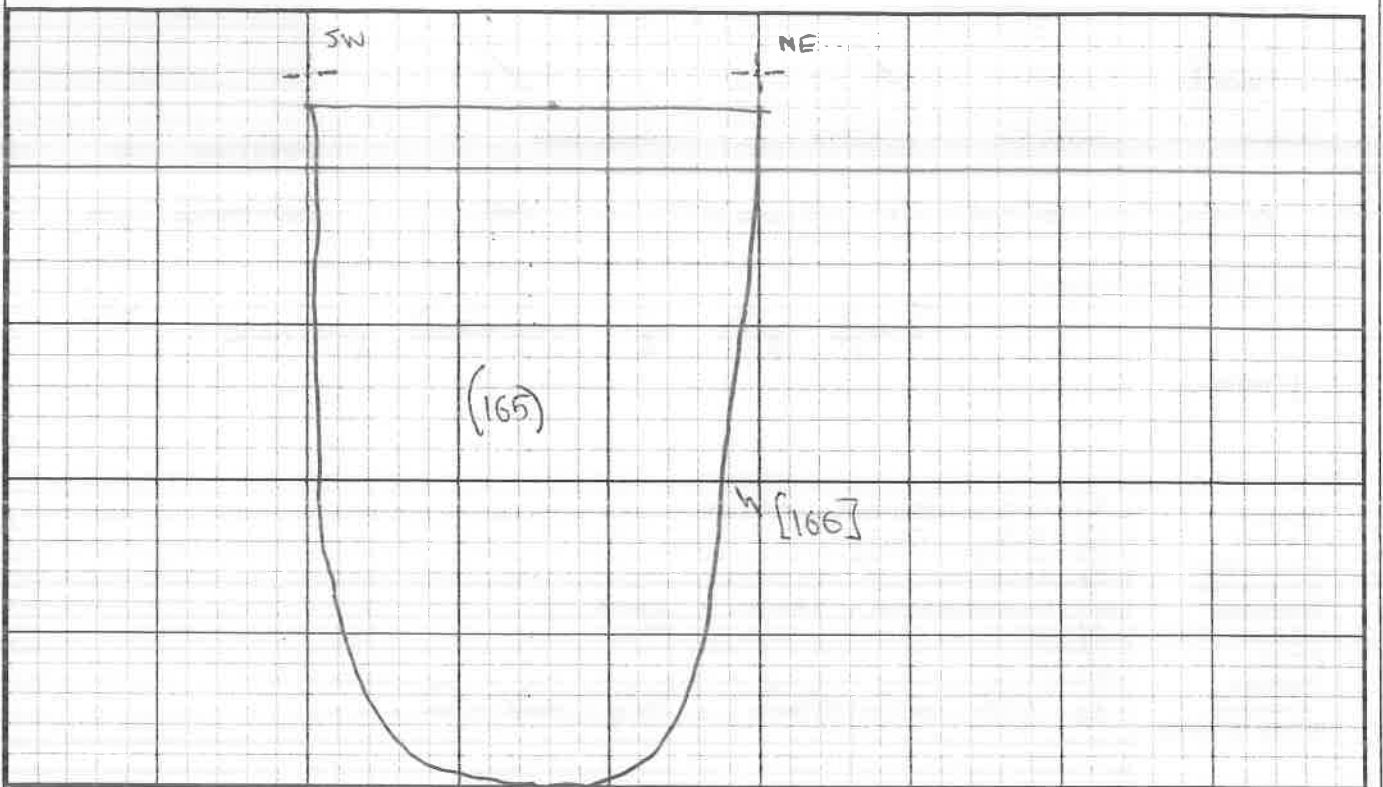
PRE-CONSTRUCT ARCHAEOLOGY LIMITED

CONTEXT SHEET

SITE CODE FSG036		TRENCH/AREA 8		GRID SQUARE(S) /		CONTEXT (165)	
TYPE FILL		CATEGORY POSTHOLE			FUNCTION DISUSE		
FILL OF [166]		FILLED BY /		EQUIVALENT TO /		GROUP NAME (px)	
LENGTH 0.3m	WIDTH/DIA 0.3m	DEPTH 0.45m	PLAN / GPS GPS		SHEET Nos. 9		SECTION Nos 27
INTERPRETATION SUMMARY: Single fill of undated posthole. No finds.							
DEPOSIT 1) Soil Col. 2) Composition 3) Compaction 4) Inclusions 5) Extent 6) Cut by 7) Method/ conditions 8) Other Comments		1) Mid reddish brown 2) Silty Clay 3) Firm 4) Occasional stone + flint 5) / 6) / 7) Hand excavated, half-sectioned.					
CUT 1) Shape in Plan 2) Side 3) Break of Slope 4) Base 5) Orientation 6) Profile 7) Method/ Conditions 8) Other Comments							
Clarity of Lower Horizon Boundary: SHARP				(CLEAR)		DIFFUSE	
PHOTO- SHEET NO. Digital- 3		JPEG/PHOTO NO. 4371 - 4373		ENVIRO. SAMPLES/QUANTITY (L) /		OTHER SAMPLES /	
B/W- /							
Stratigraphic Matrix Subsoil This Context is - (165) [166]				FINDS (approx. quantity) (None) Pottery CBM Daub Clay Pipe Bone Shell Stone Flint Metal Slag Glass			
				Other Finds (specify)			
				Finds Sample (type and No.)			
Date 24/9/19		Initials TE		Checked By [Signature]		Data entry [Signature]	

CONTEXT (165)	ASSOCIATED CONTEXTS [166]
---	---

Interpretation/ Discussion: (Primary Secondary Use Disuse)



SKETCH PLAN:

See (163)

Checked Interpretation

Primary Function	Secondary Function		
Subgroup	Group	Phase	Date of Context

PRE-CONSTRUCT ARCHAEOLOGY LIMITED

CONTEXT SHEET

SITE CODE FSG036		TRENCH/AREA 8	GRID SQUARE(S) /		CONTEXT [166]
TYPE Cut	CATEGORY POSTHOLE		FUNCTION STRUCTURAL		?
FILL OF /	FILLED BY (165)	EQUIVALENT TO /		GROUP NAME (px)	
LENGTH 0.3m	WIDTH/DIA 0.3m	DEPTH 0.45m	PLAN / GPS GPS		SHEET Nos. 9 SECTION Nos. 28 27

INTERPRETATION SUMMARY:
 Indicative ~~Suggestion~~ of a structure. Cut of posthole. No dating evidence.

DEPOSIT 1) Soil Col. 2) Composition 3) Compaction 4) Inclusions 5) Extent 6) Cut by 7) Method/ conditions 8) Other Comments	

CUT 1) Shape in Plan 2) Side 3) Break of Slope 4) Base 5) Orientation 6) Profile 7) Method/ Conditions 8) Other Comments	1) Circular
	2) Vertical sides
	3) Sharp
	4) Concave
	5) N/A
	6) U shaped
	7) None excavated, half-sectioned

Clarity of Lower Horizon Boundary: SHARP CLEAR DIFFUSE

PHOTO-SHEET NO. Digital- 3	JPEG/PHOTO NO. 4371 - 4373	ENVIRO. SAMPLES/QUANTITY (L) /	OTHER SAMPLES /
B/W- /	/	/	/

Stratigraphic Matrix (165) This Context is - [166] NAT	FINDS (approx. quantity) None Pottery CBM Daub Clay Pipe Bone Shell Stone Flint Metal Slag Glass
	Other Finds (specify)
	Finds Sample (type and No.)

Date 24/9/19	Initials TR	Checked By <i>MT</i>	Data entry <i>MT</i>
--------------	-------------	----------------------	----------------------

CONTEXT <p>[166]</p>	ASSOCIATED CONTEXTS <p>(165)</p>
-------------------------	-------------------------------------

Interpretation/ Discussion: (Primary Secondary Use Disuse)

			See	(165)					

SKETCH PLAN:

See (163)

Checked Interpretation

Primary Function	Secondary Function		
Subgroup	Group	Phase	Date of Context

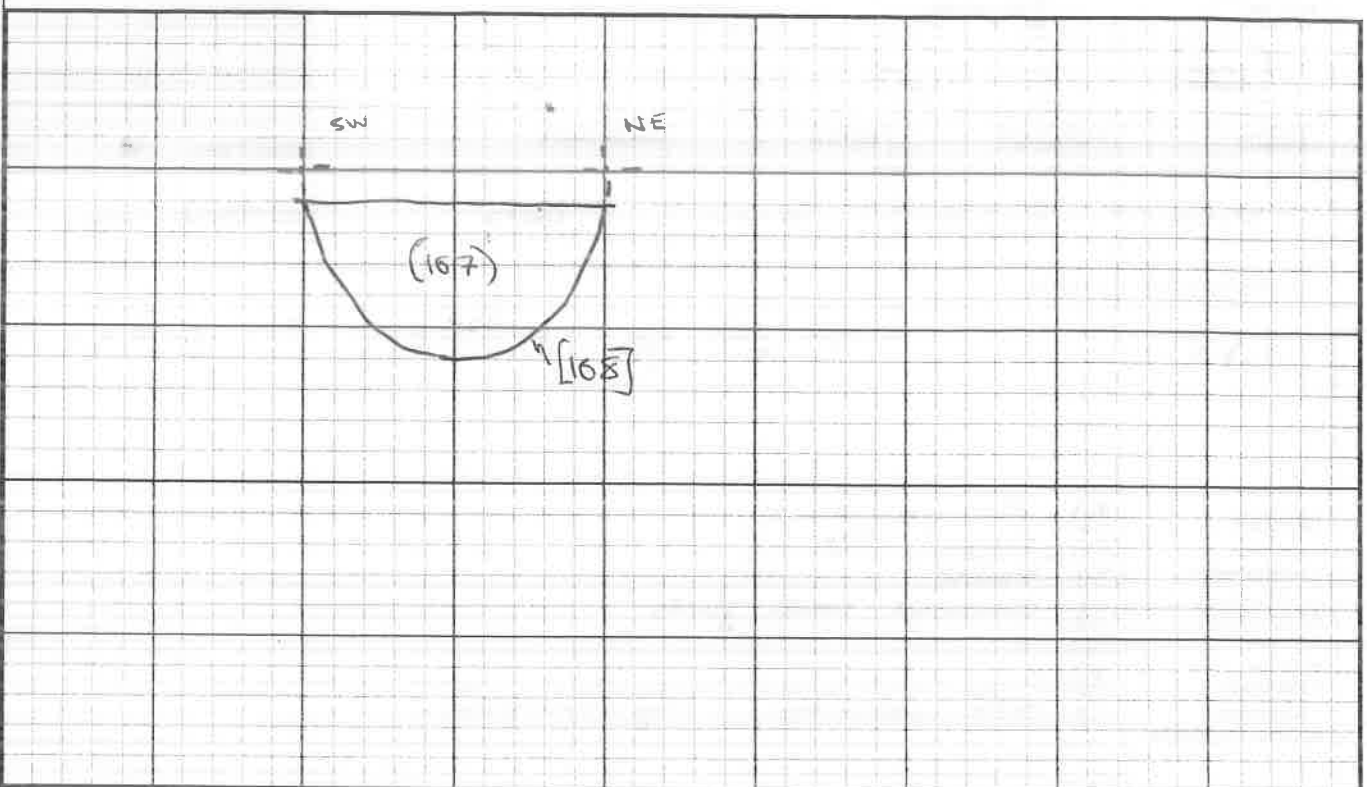
PRE-CONSTRUCT ARCHAEOLOGY LIMITED

CONTEXT SHEET

SITE CODE FSG036		TRENCH/AREA 8		GRID SQUARE(S) /		CONTEXT (167)	
TYPE FILL		CATEGORY POSTHOLE			FUNCTION DISUSE		
FILL OF [168]		FILLED BY /		EQUIVALENT TO /		GROUP NAME (px)	
LENGTH 0.2m	WIDTH/DIA 0.2m	DEPTH 0.1m		PLAN / GPS GPS		SHEET Nos. 9	SECTION Nos 28
INTERPRETATION SUMMARY: unrelated. Single fill of posthole. No finds,							
DEPOSIT		<ol style="list-style-type: none"> 1) Soil Col. 1) Mid grey brown 2) Composition 2) Clayey silt 3) Compaction 3) Friable 4) Inclusions 4) Occasional small flints 5) Extent 5) / 6) Cut by 6) / 7) Method/conditions 7) Hand excavated, half-sectioned 8) Other Comments 					
CUT		<ol style="list-style-type: none"> 1) Shape in Plan 2) Side 3) Break of Slope 4) Base 5) Orientation 6) Profile 7) Method/Conditions 8) Other Comments 					
Clarity of Lower Horizon Boundary: SHARP				CLEAR		DIFFUSE	
PHOTO-SHEET NO.		JPEG/PHOTO NO.		ENVIRO. SAMPLES/QUANTITY (L)		OTHER SAMPLES	
Digital- 3		4371 + 4372		/		/	
B/W-		—					
Stratigraphic Matrix				FINDS (approx. quantity)			
This Context is - Subsoil 1 (167) [168]				<input checked="" type="radio"/> None Pottery CBM Daub Clay Pipe Bone			
				Shell Stone Flint Metal Slag Glass			
				Other Finds (specify)			
Finds Sample (type and No.)							
Date 24/09/19	Initials TR	Checked By MT		Data entry MT			

CONTEXT (167)	ASSOCIATED CONTEXTS [168]
------------------	------------------------------

Interpretation/ Discussion: (Primary Secondary Use Disuse)



SKETCH PLAN:

See (163)

Checked Interpretation

Primary Function	Secondary Function		
Subgroup	Group	Phase	Date of Context

PRE-CONSTRUCT ARCHAEOLOGY LIMITED

CONTEXT SHEET

SITE CODE FSG036		TRENCH/AREA 8		GRID SQUARE(S) /		CONTEXT [168]		
TYPE CUT		CATEGORY POSTHOLE			FUNCTION STRUCTURAL			?
FILL OF /		FILLED BY (167)		EQUIVALENT TO /		GROUP NAME (px)		
LENGTH 0.2m	WIDTH/DIA 0.2m	DEPTH 0.1m		PLAN / GPS GPS		SHEET Nos. 9	SECTION Nos 28	

INTERPRETATION SUMMARY:
 Cut of posthole. Undated. Indicative of a structure.

DEPOSIT 1) Soil Col. 2) Composition 3) Compaction 4) Inclusions 5) Extent 6) Cut by 7) Method/ conditions 8) Other Comments	

CUT 1) Shape in Plan 2) Side 3) Break of Slope 4) Base 5) Orientation 6) Profile 7) Method/ Conditions 8) Other Comments	1) Circular
	2) Steep sloping sides
	3) Sharp
	4) Concave
	5) N/A
	6) U shaped
	7) Hand excavated, half-sectioned

Clarity of Lower Horizon Boundary: SHARP CLEAR DIFFUSE

PHOTO-SHEET NO. Digital- 3	JPEG/PHOTO NO. 4371 + 4372	ENVIRO. SAMPLES/QUANTITY (L) /	OTHER SAMPLES /
B/W-			

Stratigraphic Matrix This Context is - (167) 1 [168] 1 NAT	FINDS (approx. quantity)												
	<table border="0"> <tr> <td>None</td> <td>Pottery</td> <td>CBM</td> <td>Daub</td> <td>Clay Pipe</td> <td>Bone</td> </tr> <tr> <td>Shell</td> <td>Stone</td> <td>Flint</td> <td>Metal</td> <td>Slag</td> <td>Glass</td> </tr> </table>	None	Pottery	CBM	Daub	Clay Pipe	Bone	Shell	Stone	Flint	Metal	Slag	Glass
	None	Pottery	CBM	Daub	Clay Pipe	Bone							
Shell	Stone	Flint	Metal	Slag	Glass								
Other Finds (specify)													

Date 24/9/19	Initials TR	Checked By MT	Data entry MT
-----------------	----------------	------------------	------------------

PRE-CONSTRUCT ARCHAEOLOGY LIMITED

CONTEXT SHEET

SITE CODE FSG035		TRENCH/AREA 6	GRID SQUARE(S)		CONTEXT upper (169)	
TYPE Fill		CATEGORY Pit		FUNCTION Infill		
FILL OF [156]		FILLED BY		EQUIVALENT TO		GROUP NAME (px)
LENGTH (full) 1.89m	WIDTH (SLOT) 0.72m	DEPTH 0.34m		PLAN / GPS		SHEET Nos. 1 SECTION Nos 22
<p>INTERPRETATION SUMMARY: Upper fill (169) of Bronze age Pit [156]. Not Sampled. Infilled. Inclusions show no sign of exposure to fire but the few finds from fill do.</p>						
DEPOSIT		1) mid, brownish-grey 2) fine grained clayey-sand 3) firm 4) occ'l. small sized, sub'r'd Stone/Flint <u>Med.-lev.</u> of bioturbation				
CUT		5) extends all of feature/dissappears beyond trench bulk 7) uneng. red				
Clarity of Lower Horizon Boundary: SHARP CLEAR DIFFUSE						
PHOTO-SHEET NO. 3		JPEG PHOTO NO. 4365-4367		ENVIRO. SAMPLES/QUANTITY (L) OTHER SAMPLES		
Digital-SLR		R/W				
Stratigraphic Matrix				FINDS (approx. quantity)		
(101) This Context is (169) (155)				None Pottery CBM Daub Clay Pipe Bone Shell Stone Flint Metal Slag Glass		
				Other Finds (specify)		
				Finds Sample (type and No.)		
Date 24.09.2019		Initials JHC		Checked By MT		Data entry MT

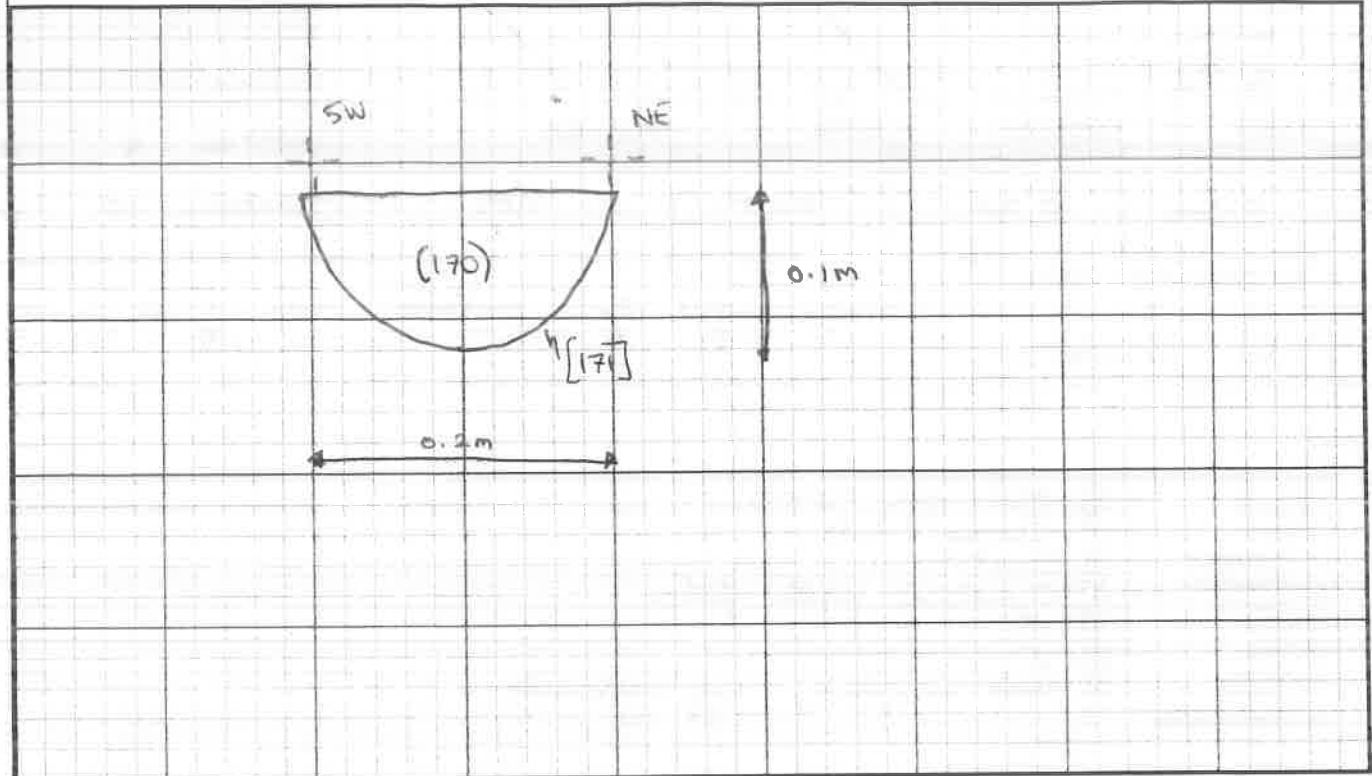
PRE-CONSTRUCT ARCHAEOLOGY LIMITED

CONTEXT SHEET

SITE CODE F56036		TRENCH/AREA 8	GRID SQUARE(S) /		CONTEXT (170)
TYPE Fill		CATEGORY POSTHOLE		FUNCTION DISUSE	
FILL OF [171]		FILLED BY /		EQUIVALENT TO /	
LENGTH 0.2m		WIDTH/DIA 0.2m	DEPTH 0.1m	PLAN / GPS GPS	GROUP NAME (px)
					SHEET Nos. 9
					SECTION Nos 29
INTERPRETATION SUMMARY: Single fill of posthole. No finds, date uncertain.					
DEPOSIT		1) Mid grey brown			
1) Soil Col.		2) Clayey silt			
2) Composition		3) Firm			
3) Compaction		4) Occasional small flints			
4) Inclusions		5) /			
5) Extent		6) /			
6) Cut by		7) Hand excavated, half-sectioned			
7) Method/conditions					
8) Other Comments					
CUT					
1) Shape in Plan					
2) Side					
3) Break of Slope					
4) Base					
5) Orientation					
6) Profile					
7) Method/Conditions					
8) Other Comments					
Clarity of Lower Horizon Boundary: SHARP CLEAR DIFFUSE					
PHOTO- SHEET NO.		JPEG/PHOTO NO.		ENVIRO. SAMPLES/QUANTITY (L)	
Digital- 3		4374 + 4375		/	
B/W- /		/		/	
Stratigraphic Matrix				FINDS (approx. quantity)	
Subsoil				None Pottery CBM Daub Clay Pipe Bone	
This Context is - (170)				Shell Stone Flint Metal Slag Glass	
[171]				Other Finds (specify)	
				Finds Sample (type and No.)	
Date 24/9/19		Initials TR		Checked By MT Data entry MT	

CONTEXT (170)	ASSOCIATED CONTEXTS [171]
---	---

Interpretation/ Discussion: (Primary Secondary Use Disuse)



SKETCH PLAN:

See (159)

Checked Interpretation

Primary Function	Secondary Function	Phase	Date of Context
Subgroup	Group		

PRE-CONSTRUCT ARCHAEOLOGY LIMITED

CONTEXT SHEET

SITE CODE FSG076		TRENCH/AREA 8	GRID SQUARE(S) /	CONTEXT [171]	
TYPE CUT		CATEGORY POSTHOLE		FUNCTION STRUCTURAL	?
FILL OF /		FILLED BY (170)	EQUIVALENT TO /		GROUP NAME (px)
LENGTH 0.2m	WIDTH/DIA 0.2m	DEPTH 0.1m	PLAN / GPS GPS		SHEET Nos. 9 SECTION Nos 29

INTERPRETATION SUMMARY:
Cut of posthole. No finds, date unknown. Indicative of a structure.

DEPOSIT

- Soil Col.
- Composition
- Compaction
- Inclusions
- Extent
- Cut by
- Method/conditions
- Other Comments

CUT

- Shape in Plan
- Side
- Break of Slope
- Base
- Orientation
- Profile
- Method/Conditions
- Other Comments

*1) Circular
 2) Steep sloping sides
 3) Sharp
 4) Concave
 5) N/A
 6) U shaped
 7) Half-sectioned, hand excavated*

Clarity of Lower Horizon Boundary: **SHARP** CLEAR **DIFFUSE**

PHOTO- SHEET NO. Digital- 3	JPEG/PHOTO NO. 4374 + 4375	ENVIRO. SAMPLES/QUANTITY (L) /	OTHER SAMPLES /
---------------------------------------	--------------------------------------	--	---------------------------

Stratigraphic Matrix

(170)
|
[171]
|
NAT

This Context is -

FINDS (approx. quantity)

<input checked="" type="radio"/> None	Pottery	CBM	Daub	Clay Pipe	Bone
Shell	Stone	Flint	Metal	Slag	Glass

Other Finds (specify)
/

Finds Sample (type and No.)
/

Date 24/9/19	Initials TR	Checked By MT	Data entry MO.
---------------------	--------------------	----------------------	-----------------------

PRE-CONSTRUCT ARCHAEOLOGY LIMITED

CONTEXT SHEET

SITE CODE FSG036		TRENCH/AREA T25		GRIDSQUARE(S)		CONTEXT (172)									
TYPE fill		CATEGORY PH			FUNCTION Diffuse										
FILL OF 193		FILLED BY		EQUIVALENT TO		GROUP NAME (px)									
LENGTH /	WIDTH/DIA 0.2m	DEPTH 0.1m		PLAN/GPS (circled)		SHEET Nos. 9									
						SECTION Nos. 30									
INTERPRETATION SUMMARY: fill PH															
DEPOSIT		same as (176)													
1) Soil Col.															
2) Composition															
3) Compaction															
4) Inclusions															
5) Extent															
6) Cut by															
7) Method/conditions															
8) Other Comments															
CUT															
1) Shape in Plan															
2) Side															
3) Break of Slope															
4) Base															
5) Orientation															
6) Profile															
7) Method/Conditions															
8) Other Comments															
Clarity of Lower Horizon Boundary: SHARP				(circled) CLEAR		DIFFUSE									
PHOTO-SHEET NO.		JPEG/PHOTO NO.		ENVIRO. SAMPLES/QUANTITY (L)		OTHER SAMPLES									
Digital-		(diagonal line)		(diagonal line)		(diagonal line)									
B/W-															
Stratigraphic Matrix This Context is - (diagonal line)				FINDS (approx. quantity)											
				None		Pottery		GBM		Daub		Clay Pipe		Bone	
				Shell		Stone		Flint		Metal		Slag		Glass	
				Other Finds (specify)											
Finds Sample (type and No.)															
Date 24/9/19.		Initials MT		Checked By MT		Data entry MT									

CONTEXT	ASSOCIATED CONTEXTS
---------	---------------------

Interpretation/ Discussion: (Primary	Secondary	Use	Disuse)
--------------------------------------	-----------	-----	---------

			see 173						

SKETCH PLAN:

Checked Interpretation

Primary Function	Secondary Function		
Subgroup	Group	Phase	Date of Context

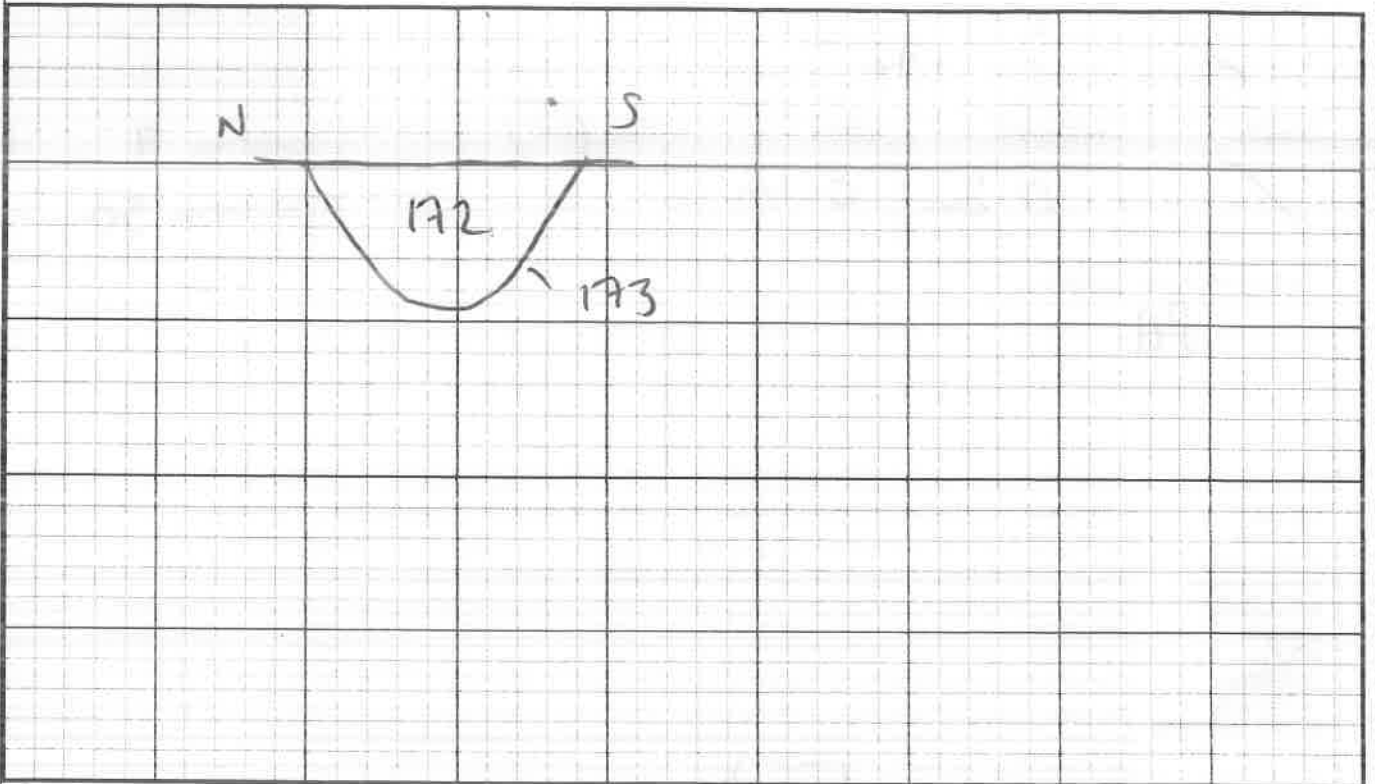
PRE-CONSTRUCT ARCHAEOLOGY LIMITED

CONTEXT SHEET


SITE CODE FSG036		TRENCH/AREA TR5		GRIDSQUARE(S) /		CONTEXT [173]	
TYPE CUT		CATEGORY PH			FUNCTION		
FILL OF /		FILLED BY 172		EQUIVALENT TO		GROUP NAME (px)	
LENGTH /	WIDTH/DIA 0.2m	DEPTH 0.1m		PLAN GPS		SHEET Nos. 9	
						SECTION Nos 30	
INTERPRETATION SUMMARY: PH.							
DEPOSIT 1) Soil Col. 2) Composition 3) Compaction 4) Inclusions 5) Extent 6) Cut by 7) Method/ conditions 8) Other Comments		same as [177]					
CUT 1) Shape in Plan 2) Side 3) Break of Slope 4) Base 5) Orientation 6) Profile 7) Method/ Conditions 8) Other Comments							
Clarity of Lower Horizon Boundary: SHARP				CLEAR		DIFFUSE	
PHOTO- SHEET NO.		JPEG/PHOTO NO.		ENVIRO. SAMPLES/QUANTITY (L)		OTHER SAMPLES	
Digital-		/		/		/	
B/W-							
Stratigraphic Matrix				FINDS (approx. quantity)			
This Context is - 172 173				None Pottery CBM Daub Clay Pipe Bone			
				/ Shell Stone Flint Metal Slag Glass			
				Other Finds (specify)			
Finds Sample (type and No.)				/			
Date 24/9/17		Initials MS		Checked By MS		Data entry MS	

CONTEXT	ASSOCIATED CONTEXTS
---------	---------------------

Interpretation/ Discussion: (Primary	Secondary	Use	Disuse)
--------------------------------------	-----------	-----	---------



SKETCH PLAN:



Checked Interpretation

Primary Function	Secondary Function		
Subgroup	Group	Phase	Date of Context

PRE-CONSTRUCT ARCHAEOLOGY LIMITED

CONTEXT SHEET

SITE CODE FSG 036	TRENCH/AREA 6	GRID SQUARE(S)	CONTEXT (174)
TYPE FILL	CATEGORY DITCH FILL	FUNCTION INFILLING	
FILL OF [175]	FILLED BY -	EQUIVALENT TO -	GROUP NAME (px)
LENGTH 1.0m	WIDTH/DIA 0.97m	DEPTH 0.3m	PLAN / GPS GPS
INTERPRETATION SUMMARY: INFILLING OF DITCH			SHEET Nos. 9 SECTION Nos 31
DEPOSIT 1) Soil Col. 2) Composition 3) Compaction 4) Inclusions 5) Extent 6) Cut by 7) Method/ conditions 8) Other Comments	1. MID GREY BROWN 2. SANDY SILT 3. FIRM 4. STONES 5. ABOVE 6. - 7. HAND / WET		
CUT 1) Shape in Plan 2) Side 3) Break of Slope 4) Base 5) Orientation 6) Profile 7) Method/ Conditions 8) Other Comments			
Clarity of Lower Horizon Boundary :		SHARP	CLEAR DIFFUSE
PHOTO- SHEET NO. Digital- B /W-	JPEG/PHOTO NO. 4376 -	ENVIRO, SAMPLES/QUANTITY (L) (5)	OTHER SAMPLES -
Stratigraphic Matrix This Context is - (174) [175]		FINDS (approx. quantity) <input checked="" type="radio"/> None Pottery CBM Daub Clay Pipe Bone Shell Stone Flint Metal Slag Glass Other Finds (specify) - Finds Sample (type and No.) -	
Date 24/9/19	Initials RF	Checked By MY	Data entry WT

CONTEXT (174)	ASSOCIATED CONTEXTS [175]
--	--

Interpretation/ Discussion: (Primary	Secondary	Use	Disuse)
--------------------------------------	-----------	-----	---------

SEE FRONT

SEE [175]

SKETCH PLAN:

Checked Interpretation

Primary Function	Secondary Function
Subgroup	Group
	Phase
	Date of Context

PRE-CONSTRUCT ARCHAEOLOGY LIMITED

CONTEXT SHEET

SITE CODE F56036		TRENCH/AREA 6	GRID SQUARE(S)	CONTEXT [175]
TYPE Cut		CATEGORY DITCH		FUNCTION BOUNDARY
FILL OF -		FILLED BY (174)	EQUIVALENT TO -	GROUP NAME (px)
LENGTH 1.0m	WIDTH/DIA 0.97m	DEPTH 0.3m	PLAN / GPS GPS	SHEET Nos. 9 SECTION Nos 3i

INTERPRETATION SUMMARY:

BOUNDARY DITCH

DEPOSIT 1) Soil Col. 2) Composition 3) Compaction 4) Inclusions 5) Extent 6) Cut by 7) Method/ conditions 8) Other Comments	1. LINEAR
	2. MOD
	3. MOD
	4. CONCAVE
	5. NW-SE
	6.
	7. HAND/WET

CUT 1) Shape in Plan 2) Side 3) Break of Slope 4) Base 5) Orientation 6) Profile 7) Method/ Conditions 8) Other Comments	

Clarity of Lower Horizon Boundary : SHARP CLEAR DIFFUSE

PHOTO- SHEET NO.	JPEG/PHOTO NO.	ENVIRO. SAMPLES/QUANTITY (L)	OTHER SAMPLES
Digital-	4376		
B/W-	-		

Stratigraphic Matrix (174) This Context is - [175]	FINDS (approx. quantity)						
	None	Pottery	CBM	Daub	Clay Pipe	Bone	
	Shell	Stone	Flint	Metal	Slag	Glass	
	Other Finds (specify) -						
Finds Sample (type and No.) -							

Date 24/9/19	Initials RF	Checked By	Data entry
---------------------	--------------------	------------	------------

CONTEXT

[175]

ASSOCIATED CONTEXTS

(174)

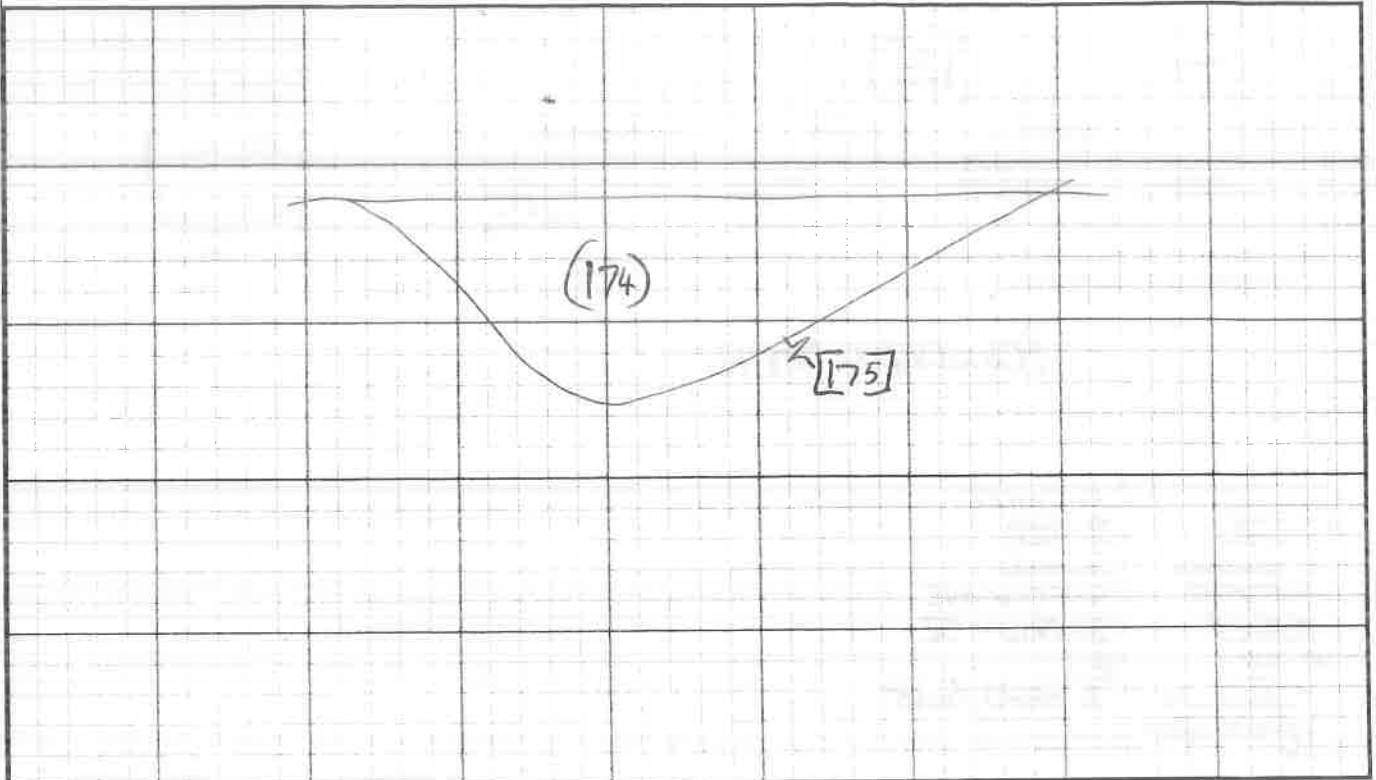
Interpretation/ Discussion: (Primary

Secondary

Use

Disuse)

SEE FRONT



SKETCH PLAN:

Checked Interpretation

Primary Function

Secondary Function

Subgroup

Group

Phase

Date of Context


PRE-CONSTRUCT ARCHAEOLOGY LIMITED

CONTEXT SHEET

SITE CODE FSG036		TRENCH/AREA T218		GRID SQUARE(S) /		CONTEXT 117 176			
TYPE fill		CATEGORY PH		FUNCTION Disuse					
FILL OF 117 177		FILLED BY		EQUIVALENT TO		GROUP NAME (px)			
LENGTH /	WIDTH/DIA 0.22m	DEPTH 0.16m	PLAN / GPS (176)		SHEET Nos. 9				
				SECTION Nos 30 32					
INTERPRETATION SUMMARY: f10 PH.									
176									
DEPOSIT 1) Soil Col. 2) Composition 3) Compaction 4) Inclusions 5) Extent 6) Cut by 7) Method/conditions 8) Other Comments		(117) 1) Greyish-brown 2) s. lgy clay 3) compact 4) flint/chalk							
CUT 1) Shape in Plan 2) Side 3) Break of Slope 4) Base 5) Orientation 6) Profile 7) Method/Conditions 8) Other Comments									
Clarity of Lower Horizon Boundary: SHARP				CLEAR		DIFFUSE			
PHOTO- SHEET NO. Digital-		JPEG/PHOTO NO. 9110-9111		ENVIRO. SAMPLES/QUANTITY (L)		OTHER SAMPLES			
B/W-				/					
Stratigraphic Matrix This Context is - /				FINDS (approx. quantity)					
				None		Pottery		CBM	
				Daub		Clay Pipe		Bone	
Shell		Stone		Flint		Metal			
Slag		Glass		Other Finds (specify)					
				Finds Sample (type and No.)					
Date 24/9/11	Initials MT	Checked By MT		Data entry MT					

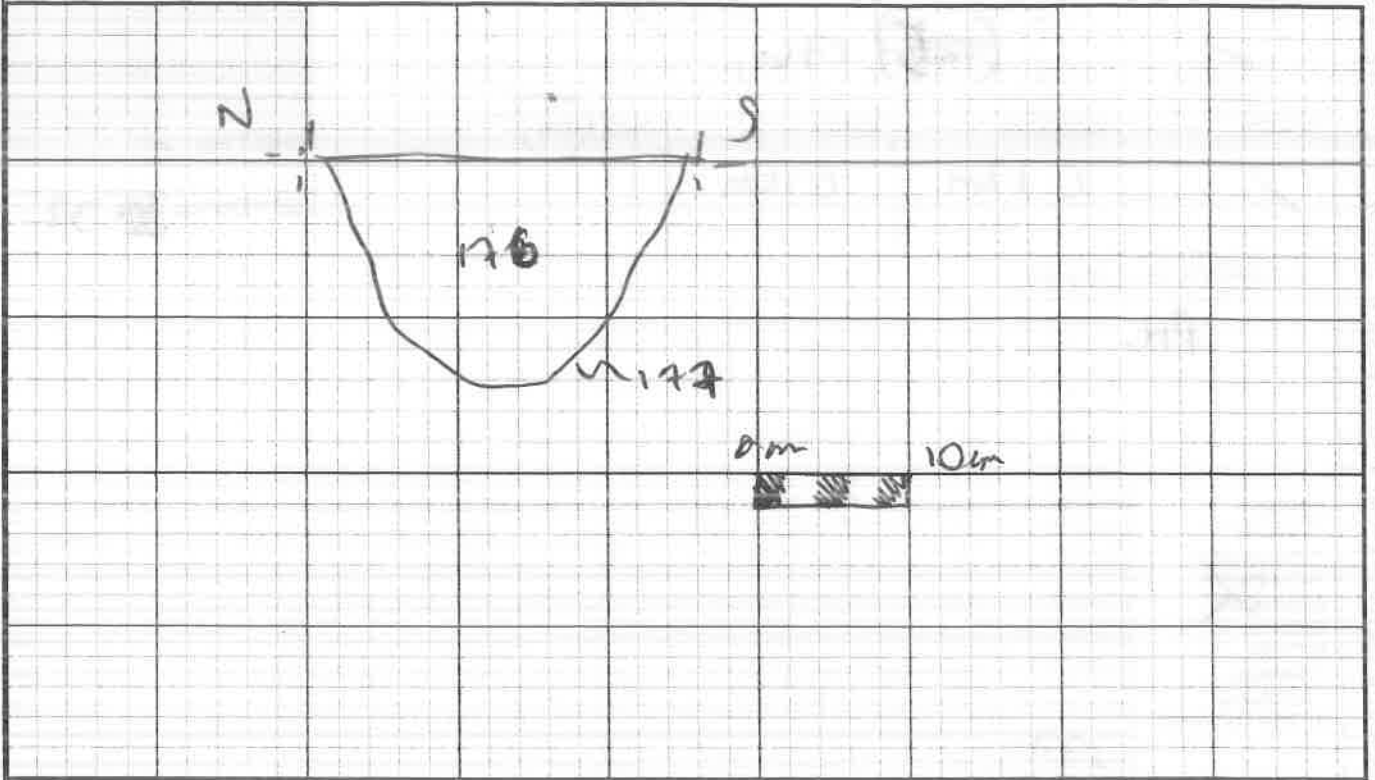
PRE-CONSTRUCT ARCHAEOLOGY LIMITED

CONTEXT SHEET

SITE CODE FSG036		TRENCH/AREA T218		GRIDSQUARE(S) /		CONTEXT 					
TYPE cut		CATEGORY PH			FUNCTION						
FILL OF /		FILLED BY (175) 176		EQUIVALENT TO		GROUP NAME (px)					
LENGTH /	WIDTH/DIA 0.22m	DEPTH 0.16m	PLAN <input checked="" type="checkbox"/> GPS		SHEET Nos. 1 SECTION Nos. 30 32						
INTERPRETATION SUMMARY: PH.											
DEPOSIT 1) Soil Col. 2) Composition 3) Compaction 4) Inclusions 5) Extent 6) Cut by 7) Method/conditions 8) Other Comments		177 (176) 1) sub circular 2) steep 3) sharp									
CUT 1) Shape in Plan 2) Side 3) Break of Slope 4) Base 5) Orientation 6) Profile 7) Method/Conditions 8) Other Comments											
Clarity of Lower Horizon Boundary: SHARP				<input checked="" type="radio"/> CLEAR		DIFFUSE					
PHOTO- SHEET NO. Digital- see 172		JPEG/PHOTO NO.		ENVIRO. SAMPLES/QUANTITY (L)		OTHER SAMPLES					
B /W-											
Stratigraphic Matrix This Context is - 175 176 176 177				FINDS (approx. quantity)							
				None		Pottery		CBM		Daub Clay Pipe Bone	
				Shell		Stone		Flint		Metal Slag Glass	
				Other Finds (specify)							
Finds Sample (type and No.)											
Date 24/7/19.	Initials MO		Checked By MT		Data entry MS						

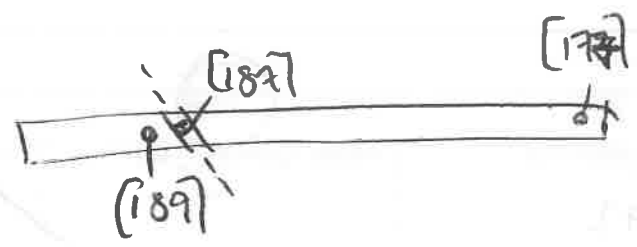
CONTEXT	ASSOCIATED CONTEXTS
---------	---------------------

Interpretation/ Discussion: (Primary Secondary Use Disuse)



SKETCH PLAN:

9^N



Checked Interpretation

Primary Function	Secondary Function		
Subgroup	Group	Phase	Date of Context

PRE-CONSTRUCT ARCHAEOLOGY LIMITED

CONTEXT SHEET

SITE CODE FSG036		TRENCH/AREA T211		GRIDSQUARE(S) -		CONTEXT (178)	
TYPE fill		CATEGORY PH			FUNCTION Disuse		
FILL OF ✓ 179		FILLED BY -		EQUIVALENT TO -		GROUP NAME (px)	
LENGTH -	WIDTH/DIA 0.27m	DEPTH 0.09m		PLAN/GPS ○		SHEET Nos. 9	
						SECTION Nos 33	

INTERPRETATION SUMMARY:

Disuse of 1H.

- DEPOSIT
- 1) Soil Col.
 - 2) Composition
 - 3) Compaction
 - 4) Inclusions
 - 5) Extent
 - 6) Cut by
 - 7) Method/conditions
 - 8) Other Comments

same as (159)

- CUT
- 1) Shape in Plan
 - 2) Side
 - 3) Break of Slope
 - 4) Base
 - 5) Orientation
 - 6) Profile
 - 7) Method/Conditions
 - 8) Other Comments

Clarity of Lower Horizon Boundary:

SHARP →

CLEAR

DIFFUSE

PHOTO- SHEET NO. Digital- ①	JPEG/PHOTO NO. 9106 + 9105	ENVIRO. SAMPLES/QUANTITY (L)	OTHER SAMPLES
B/W-			

Stratigraphic Matrix This Context is - 178 179	FINDS (approx. quantity)												
	<table border="0"> <tr> <td>None</td> <td>Pottery</td> <td>CBM</td> <td>Daub</td> <td>Clay Pipe</td> <td>Bone</td> </tr> <tr> <td>Shell</td> <td>Stone</td> <td>Flint</td> <td>Metal</td> <td>Slag</td> <td>Glass</td> </tr> </table>	None	Pottery	CBM	Daub	Clay Pipe	Bone	Shell	Stone	Flint	Metal	Slag	Glass
	None	Pottery	CBM	Daub	Clay Pipe	Bone							
Shell	Stone	Flint	Metal	Slag	Glass								
Other Finds (specify)													
	Finds Sample (type and No.)												
Date 24/1/17	Initials MS	Checked By MS	Data entry MS										

PRE-CONSTRUCT ARCHAEOLOGY LIMITED

CONTEXT SHEET

SITE CODE FSG036		TRENCH/AREA T11		GRID SQUARE(S) /		CONTEXT [179]	
TYPE Cut		CATEGORY PH			FUNCTION		
FILL OF /		FILLED BY (178)		EQUIVALENT TO		GROUP NAME (px)	
LENGTH /	WIDTH/DIA 0.27m	DEPTH 0.09m		PLAN / GPS		SHEET Nos. 9	
						SECTION Nos 33	

INTERPRETATION SUMMARY:

**POST-HOLE
↳ BURNED out?**

- DEPOSIT
- 1) Soil Col.
 - 2) Composition
 - 3) Compaction
 - 4) Inclusions
 - 5) Extent
 - 6) Cut by
 - 7) Method/ conditions
 - 8) Other Comments

- CUT
- 1) Shape in Plan
 - 2) Side
 - 3) Break of Slope
 - 4) Base
 - 5) Orientation
 - 6) Profile
 - 7) Method/ Conditions
 - 8) Other Comments

Same as [160]

Clarity of Lower Horizon Boundary: **SHARP** CLEAR DIFFUSE

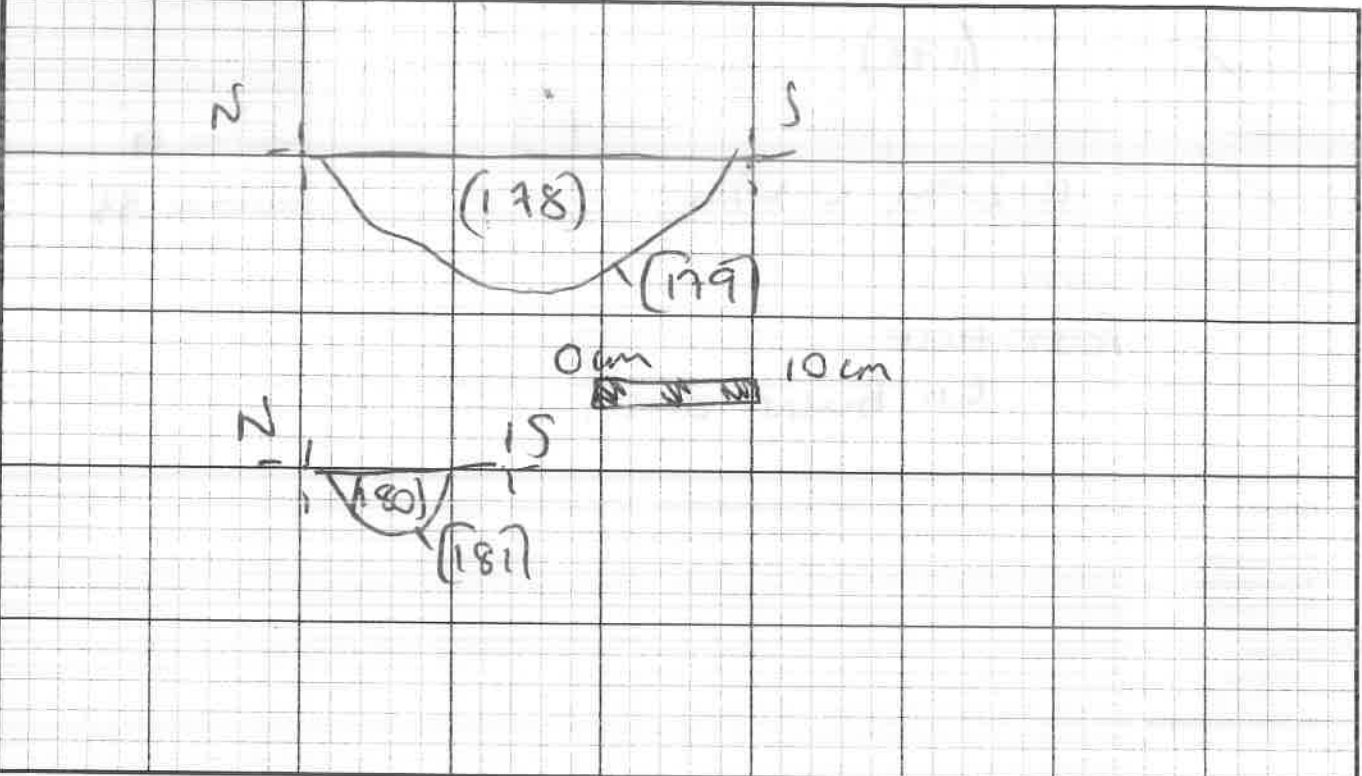
PHOTO-SHEET NO.	JPEG/PHOTO NO.	ENVIRO. SAMPLES/QUANTITY (L)	OTHER SAMPLES
Digital- see	178		
B/W-			

Stratigraphic Matrix This Context is - /	FINDS (approx. quantity)
	None Pottery CBM Daub Clay Pipe Bone Shell Stone Flint Metal Slag Glass
	Other Finds (specify)
Finds Sample (type and No.)	

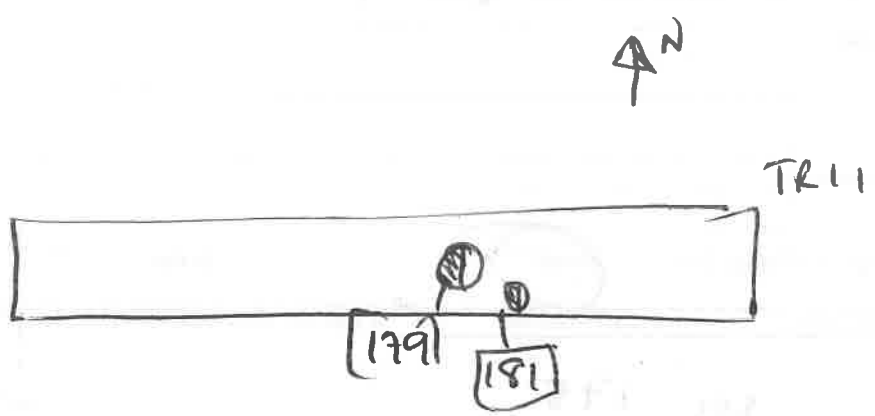
Date 11/9/19	Initials MS	Checked By MS	Data entry MS
---------------------	--------------------	----------------------	----------------------

CONTEXT	ASSOCIATED CONTEXTS
---------	---------------------

Interpretation/ Discussion: (Primary	Secondary	Use	Disuse)
--------------------------------------	-----------	-----	---------



SKETCH PLAN:



Checked Interpretation

Primary Function	Secondary Function		
Subgroup	Group	Phase	Date of Context

PRE-CONSTRUCT ARCHAEOLOGY LIMITED

CONTEXT SHEET

SITE CODE FSG036		TRENCH/AREA Tell		GRIDSQUARE(S) /		CONTEXT (180)	
TYPE Fill		CATEGORY PH			FUNCTION Disuse		
FILL OF 181		FILLED BY		EQUIVALENT TO		GROUP NAME (px)	
LENGTH /	WIDTH/DIA 0.12m	DEPTH 0.06m	PLAN GPS		SHEET Nos. 9		
					SECTION Nos 34		

INTERPRETATION SUMMARY:
Disuse of PH

DEPOSIT
1) Soil Col.
2) Composition
3) Compaction
4) Inclusions
5) Extent
6) Cut by
7) Method/ conditions
8) Other Comments

same as (176)

CUT
1) Shape in Plan
2) Side
3) Break of Slope
4) Base
5) Orientation
6) Profile
7) Method/ Conditions
8) Other Comments

Clarity of Lower Horizon Boundary: **SHARP** **CLEAR** DIFFUSE

PHOTO-SHEET NO. Digital- ①	JPEG/PHOTO NO. 9107	ENVIRO. SAMPLES/QUANTITY (L)	OTHER SAMPLES
B/W-			

Stratigraphic Matrix This Context is - SUBS 180 181	FINDS (approx. quantity)
	None Pottery CBM Daub Clay Pipe Bone Shell Stone Flint Metal Slag Glass
	Other Finds (specify)
Finds Sample (type and No.)	

Date 24/9/19	Initials MT	Checked By MT	Data entry MT
---------------------	--------------------	----------------------	----------------------

PRE-CONSTRUCT ARCHAEOLOGY LIMITED

CONTEXT SHEET

SITE CODE FSG036		TRENCH/AREA TZ11		GRID SQUARE(S) /		CONTEXT [181]	
TYPE Cut		CATEGORY PM			FUNCTION /		
FILL OF /		FILLED BY (180)		EQUIVALENT TO		GROUP NAME (px)	
LENGTH /	WIDTH (DIA) 0.12m	DEPTH 0.06m	PLAN (GPS) (GPS)		SHEET Nos. 9		
				SECTION Nos. 34			

INTERPRETATION SUMMARY:

PM.

- DEPOSIT
- 1) Soil Col.
 - 2) Composition
 - 3) Compaction
 - 4) Inclusions
 - 5) Extent
 - 6) Cut by
 - 7) Method/ conditions
 - 8) Other Comments

- CUT
- 1) Shape in Plan
 - 2) Side
 - 3) Break of Slope
 - 4) Base
 - 5) Orientation
 - 6) Profile
 - 7) Method/ Conditions
 - 8) Other Comments

same as [173]

Clarity of Lower Horizon Boundary: **SHARP**

CLEAR

DIFFUSE

PHOTO- SHEET NO.	JPEG/PHOTO NO.	ENVIRO. SAMPLES/QUANTITY (L)	OTHER SAMPLES
Digital-			
B/W-			
Stratigraphic Matrix This Context is /		FINDS (approx. quantity)	
		None Pottery CBM Daub Clay Pipe Bone	
		Shell Stone Flint Metal Slag Glass	
		Other Finds (specify)	
		Finds Sample (type and No.)	
Date 24/9/19	Initials MS	Checked By MS	Data entry MS

CONTEXT	ASSOCIATED CONTEXTS
---------	---------------------

Interpretation/Discussion: (Primary Secondary Use Disuse)

see (179)									

SKETCH PLAN:



Checked Interpretation

Primary Function	Secondary Function		
Subgroup	Group	Phase	Date of Context

PRE-CONSTRUCT ARCHAEOLOGY LIMITED

CONTEXT SHEET

SITE CODE FSG036		TRENCH/AREA T214		GRID SQUARE(S) -		CONTEXT (182)	
TYPE fill		CATEGORY pit fill			FUNCTION Dump		
FILL OF [183]		FILLED BY -		EQUIVALENT TO -		GROUP NAME (px)	
LENGTH 0.47m+	WIDTH/DIA 0.57m+	DEPTH 0.17m		PLAN / GPS		SHEET Nos. 9	
						SECTION Nos 35	
INTERPRETATION SUMMARY: Dump of charcoal rich flint laden material to domestic waste?							
DEPOSIT 1) Soil Col. 2) Composition 3) Compaction 4) Inclusions 5) Extent 6) Cut by 7) Method/ conditions 8) Other Comments		(182) same as (129)					
CUT 1) Shape in Plan 2) Side 3) Break of Slope 4) Base 5) Orientation 6) Profile 7) Method/ Conditions 8) Other Comments							
Clarity of Lower Horizon Boundary:				SHARP		CLEAR	
PHOTO- SHEET NO.		JPEG/PHOTO NO.		ENVIRO. SAMPLES/QUANTITY (L)		OTHER SAMPLES	
Digital- ①		912-9120		6 LOL		✓	
B/W-							
Stratigraphic Matrix				FINDS (approx. quantity)			
This Context is -				None Pottery CBM Daub Clay Pipe Bone Shell Stone Flint Metal Slag Glass			
subs 182 183				Other Finds (specify)			
				Finds Sample (type and No.)			
Date	24/9/12	Initials	MS	Checked By	MS	Data entry	MS

CONTEXT	ASSOCIATED CONTEXTS
---------	---------------------

Interpretation/ Discussion: (Primary	Secondary	Use	Disuse)
--------------------------------------	-----------	-----	---------

			see [183]						

SKETCH PLAN:

Checked Interpretation

Primary Function	Secondary Function		
Subgroup	Group	Phase	Date of Context

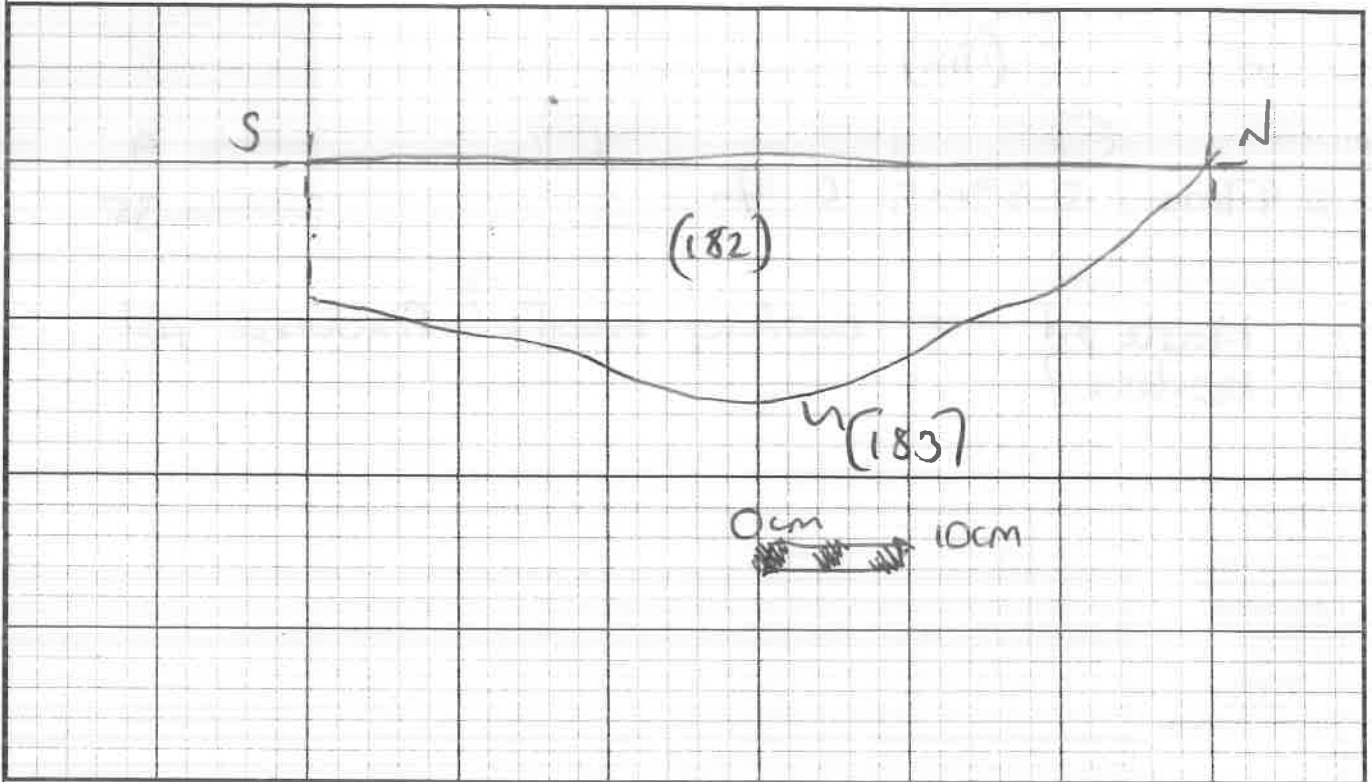
PRE-CONSTRUCT ARCHAEOLOGY LIMITED

CONTEXT SHEET

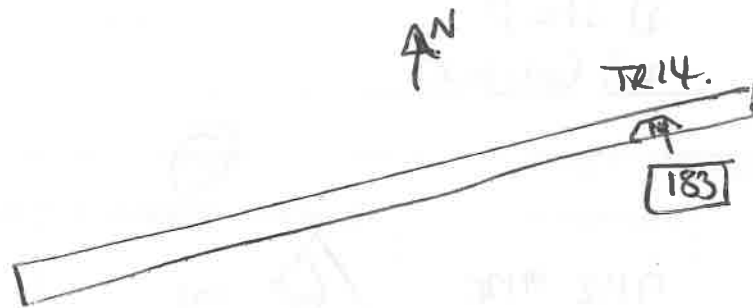
SITE CODE FSG036		TRENCH/AREA TR14		GRID SQUARE(S) /		CONTEXT 183	
TYPE Cut		CATEGORY Pit			FUNCTION WASTE.		
FILL OF /		FILLED BY (182)		EQUIVALENT TO		GROUP NAME (px)	
LENGTH 0.47m+	WIDTH/DIA 0.57m+	DEPTH 0.19m	PLAN/GPS (183)		SHEET Nos. 9		SECTION Nos. 35
INTERPRETATION SUMMARY: Waste pit boilers? → cooking waste? fractured pot							
DEPOSIT 1) Soil Col. 2) Composition 3) Compaction 4) Inclusions 5) Extent 6) Cut by 7) Method/conditions 8) Other Comments							
CUT 1) Shape in Plan 2) Side 3) Break of Slope 4) Base 5) Orientation 6) Profile 7) Method/Conditions 8) Other Comments		[183] sub oval 2) steep 3) Sharp 4) Curved					
Clarity of Lower Horizon Boundary: SHARP <input checked="" type="radio"/> CLEAR <input type="radio"/> DIFFUSE							
PHOTO- SHEET NO. Digital- ①		JPEG/PHOTO NO. 9112-9120		ENVIRO. SAMPLES/QUANTITY (L) 6 10L		OTHER SAMPLES	
B/W-							
Stratigraphic Matrix This Context is - 182 183 NAT				FINDS (approx. quantity) None Pottery CBM Daub Clay Pipe Bone Shell Stone Flint Metal Slag Glass			
				Other Finds (specify)			
				Finds Sample (type and No.)			
Date 24/1/19.	Initials MT	Checked By MT		Data entry MT			

CONTEXT	ASSOCIATED CONTEXTS
---------	---------------------

Interpretation/ Discussion: (Primary Secondary Use Disuse)



SKETCH PLAN:



Checked Interpretation

Primary Function	Secondary Function		
Subgroup	Group	Phase	Date of Context

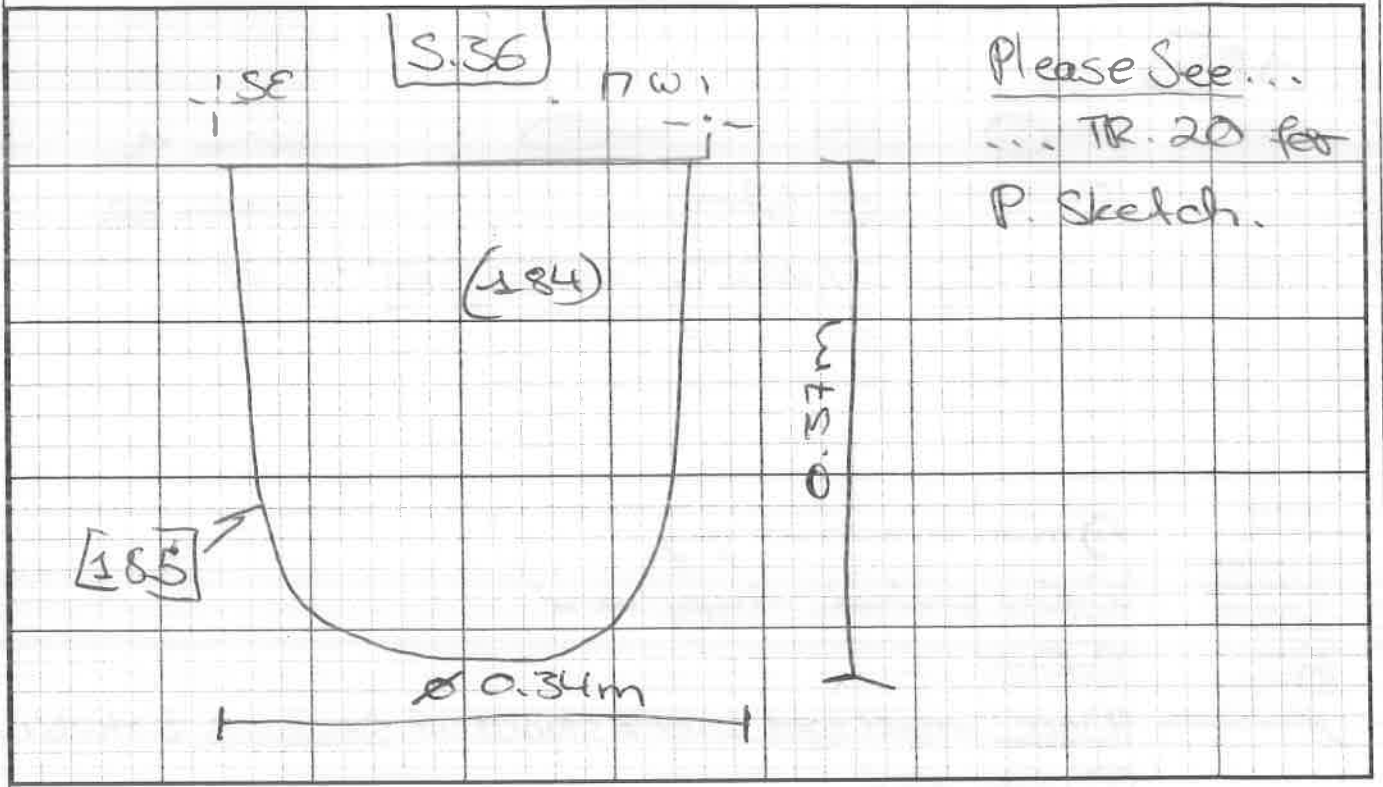
PRE-CONSTRUCT ARCHAEOLOGY LIMITED

CONTEXT SHEET

SITE CODE FSG036		TRENCH AREA 280 19		GRID SQUARE(S)		CONTEXT (284)	
TYPE Fill		CATEGORY Posthole			FUNCTION Infill		
FILL OF [185]		FILLED BY		EQUIVALENT TO		GROUP NAME (px)	
LENGTH	WIDTH/DIA 0.34m	DEPTH 0.37m		PLAN/GPS		SHEET Nos. 1	
						SECTION Nos 36	
INTERPRETATION SUMMARY: single infill(284) of posthole [185]. Undated.							
DEPOSIT 1) Soil Col. 2) Composition 3) Compaction 4) Inclusions 5) Extent 6) Cut by 7) Method/conditions 8) Other Comments		1) mid. brownish-grey 2) fine grained, waxy-sand 3) firm 4) occ. small sized, sub'r'd stone/flint low levels bioturb'n 5) very wet					
CUT 1) Shape in Plan 2) Side 3) Break of Slope 4) Base 5) Orientation 6) Profile 7) Method/Conditions 8) Other Comments							
Clarity of Lower Horizon Boundary: SHARP CLEAR DIFFUSE							
PHOTO-SHEET NO. 314		JPEG PHOTO NO. 4377-4379		ENVIRO. SAMPLES/QUANTITY (L)		OTHER SAMPLES	
Digital SLR (7)							
BAW							
Stratigraphic Matrix 201 This Context is (284) [285]				FINDS (approx. quantity)			
				<input checked="" type="checkbox"/> None Pottery CBM Daub Clay Pipe Bone Shell Stone Flint Metal Slag Glass			
				Other Finds (specify)			
Finds Sample (type and No.)							
Date 24.09.2019		Initials JK		Checked By MT		Data entry MT	

CONTEXT (184) ASSOCIATED CONTEXTS

Interpretation/ Discussion: Primary ~~Secondary~~ ~~Use~~ Disuse



SKETCH PLAN:

Checked Interpretation

Primary Function	Secondary Function		
Subgroup	Group	Phase	Date of Context

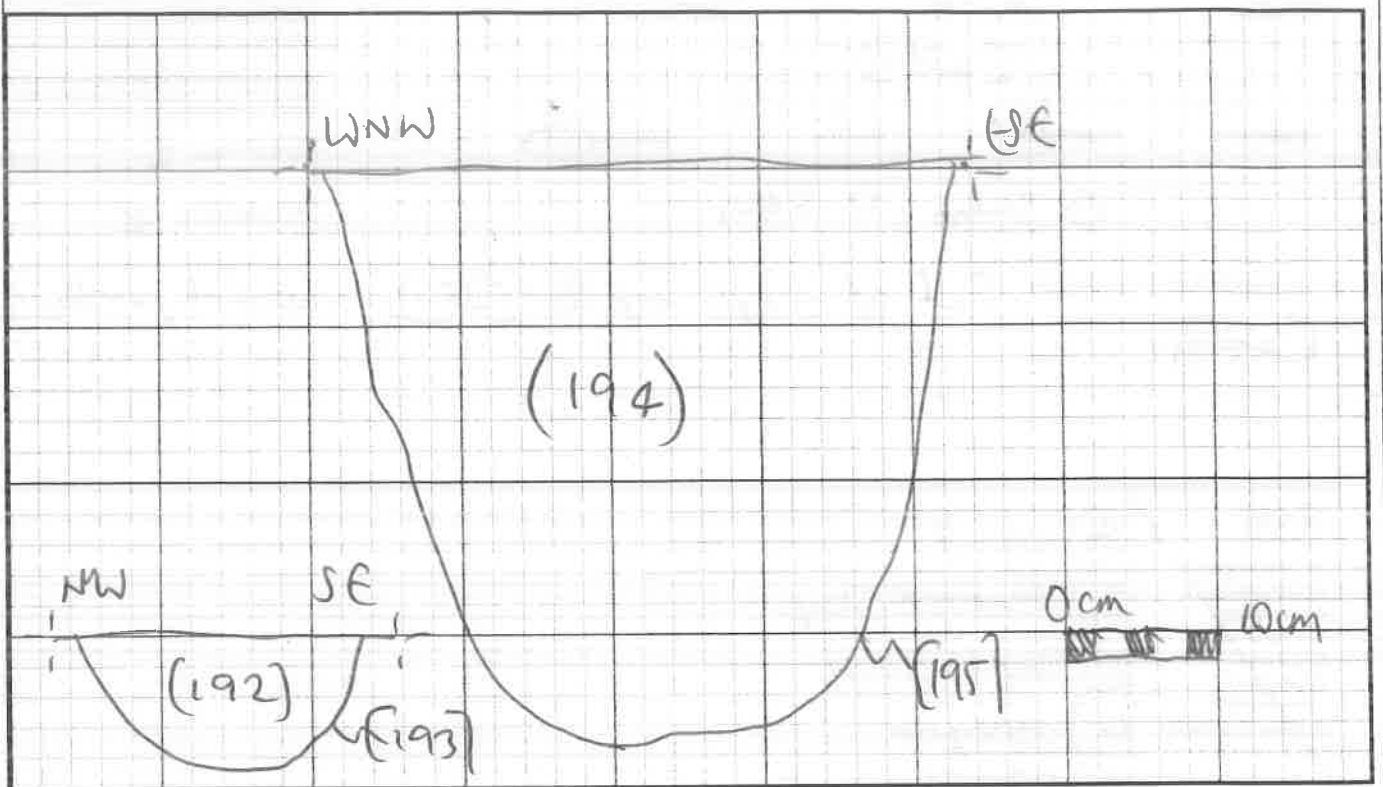
PRE-CONSTRUCT ARCHAEOLOGY LIMITED

CONTEXT SHEET

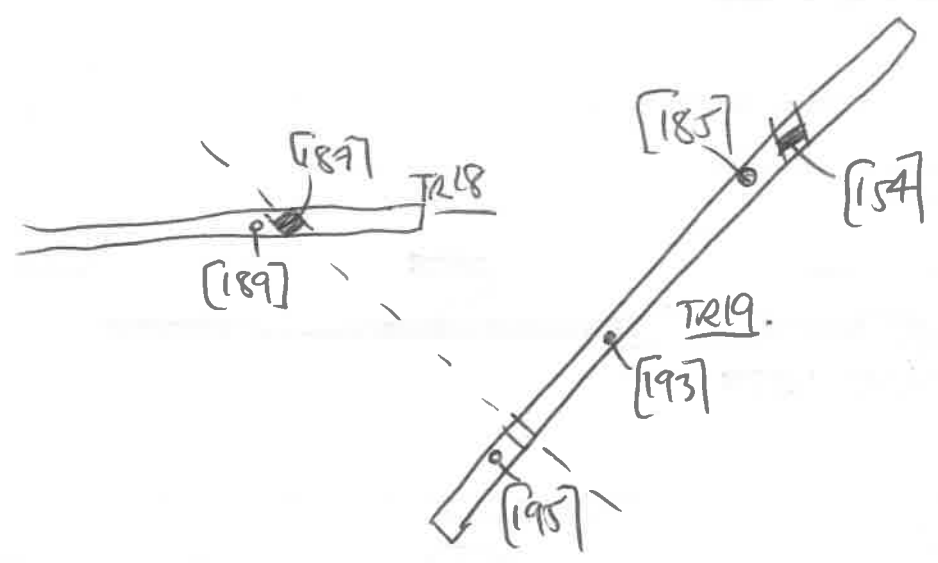
SITE CODE IS6036 459036		TRENCH/AREA D19	GRID SQUARE(S)		CONTEXT [185]	
TYPE CUT		CATEGORY POSTHOLE		FUNCTION Structural		
FILL OF		FILLED BY (184)	EQUIVALENT TO		GROUP NAME (px)	
LENGTH	WIDTH/DIA 0.34m	DEPTH 0.37m	PLAN (GPS)		SHEET Nos. 1 SECTION Nos 36	
INTERPRETATION SUMMARY: Cut of single infilled (184), undated, posthole [185].						
DEPOSIT 1) Soil Col. 2) Composition 3) Compaction 4) Inclusions 5) Extent 6) Cut by 7) Method/ conditions 8) Other Comments	1) circ"					
	2) vertical steep					
	3) Stee Vertical					
	4) concave					
	6) U-Shaped					
	7) very wet					
CUT 1) Shape in Plan 2) Side 3) Break of Slope 4) Base 5) Orientation 6) Profile 7) Method/ Conditions 8) Other Comments	Clarity of Lower Horizon Boundary: SHARP CLEAR DIFFUSE					
	PHOTO-SHEET NO. 314	JPEG/PHOTO NO. 4377-4379		ENVIRO SAMPLES/QUANTITY (L)		
	Digital- 8107			OTHER SAMPLES		
	B/W					
	Stratigraphic Matrix This Context is - (184) [185] (102)	FINDS (approx. quantity)				
		None Pottery CBM Daub Clay Pipe Bone Shell Stone Flint Metal Slag Glass				
		Other Finds (specify)				
	Finds Sample (type and No.)					
Date 24.09.2019	Initials JK	Checked By		Data entry MO.		

CONTEXT [185] ASSOCIATED CONTEXTS

Interpretation/Discussion: ~~Primary~~ Secondary Use ~~Disuse~~
 Please See... (184) for ext. sec'n sketch
 ... TR.20 for P. Sketch



SKETCH PLAN:



Checked Interpretation

Primary Function	Secondary Function		
Subgroup	Group	Phase	Date of Context

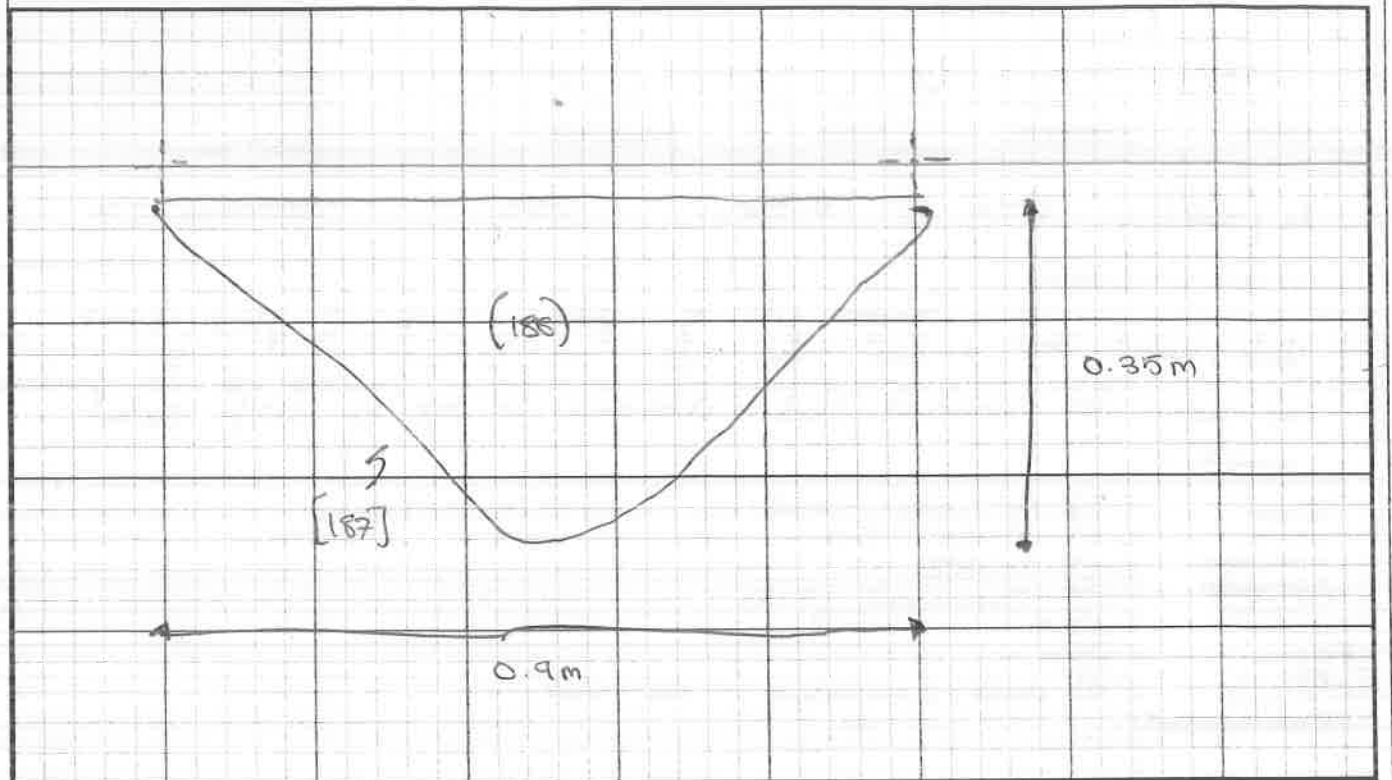
PRE-CONSTRUCT ARCHAEOLOGY LIMITED

CONTEXT SHEET

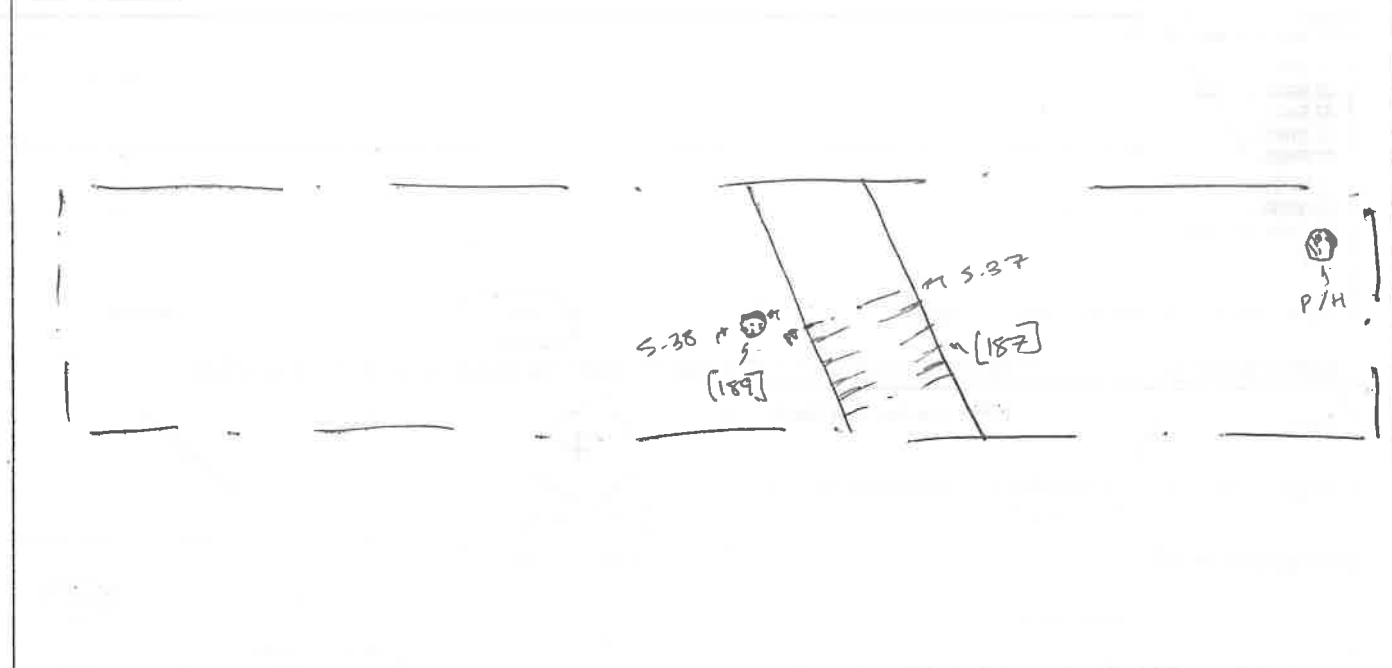
SITE CODE F56036		TRENCH/AREA 18		GRID SQUARE(S) /		CONTEXT (186)	
TYPE FILL		CATEGORY DITCH			FUNCTION DISUSE		
FILL OF [187]		FILLED BY /		EQUIVALENT TO /		GROUP NAME (px)	
LENGTH 1m (slot)	WIDTH/DIA 0.9m	DEPTH 0.35m		PLAN / GPS GPS		SHEET Nos. SECTION Nos 37	
<p>INTERPRETATION SUMMARY:</p> <p>Single fill of ditch. Contained flint, burnt flint, animal bone + lead. The lead was in the top of the feature and may be residual (root disturbance in top of fill). Date uncertain.</p>							
<p>DEPOSIT</p> <p>1) Soil Col. 2) Composition 3) Compaction 4) Inclusions 5) Extent 6) Cut by 7) Method/ conditions 8) Other Comments</p>		<p>1) Mid grey brown 2) Sandy silt 3) Friable 4) Occasional flints 5) / 6) / 7) Hand excavated, 1m slot</p>					
<p>CUT</p> <p>1) Shape in Plan 2) Side 3) Break of Slope 4) Base 5) Orientation 6) Profile 7) Method/ Conditions 8) Other Comments</p>							
Clarity of Lower Horizon Boundary: SHARP CLEAR DIFFUSE							
PHOTO- SHEET NO. Digital 4		JPEG/PHOTO NO. 4380, 4381, 4383		ENVIRO. SAMPLES/QUANTITY (L) 7 2 x 10L		OTHER SAMPLES /	
<p>Stratigraphic Matrix</p> <p>Subsoil This Context is - (186) [187]</p>				<p>FINDS (approx. quantity)</p> <p>None Pottery CBM Daub Clay Pipe <u>Bone</u> Shell Stone <u>Flint</u> <u>Metal</u> Slag Glass</p> <p>Other Finds (specify)</p> <p>Finds Sample (type and No.)</p>			
Date 24/9/19		Initials TR		Checked By MB		Data entry MB	

CONTEXT (186)	ASSOCIATED CONTEXTS [187]
------------------	------------------------------

Interpretation/Discussion: (Primary	Secondary	Use	(Disuse)
-------------------------------------	-----------	-----	----------



SKETCH PLAN:



Checked Interpretation

Primary Function	Secondary Function		
Subgroup	Group	Phase	Date of Context

PRE-CONSTRUCT ARCHAEOLOGY LIMITED

CONTEXT SHEET

SITE CODE FSG036		TRENCH/AREA 18	GRID SQUARE(S) /		CONTEXT [187]	
TYPE Cut		CATEGORY DITCH		FUNCTION BOUNDARY		?
FILL OF /		FILLED BY (186)		EQUIVALENT TO /		GROUP NAME (px)
LENGTH 1m (slot)	WIDTH/DIA 0.9m	DEPTH 0.35m	PLAN / GPS GPS		SHEET Nos. 37	SECTION Nos 9
INTERPRETATION SUMMARY: Cut of ditch. Likely functioned as a boundary. Date uncertain.						
DEPOSIT 1) Soil Col. 2) Composition 3) Compaction 4) Inclusions 5) Extent 6) Cut by 7) Method/ conditions 8) Other Comments		1) Linear 2) Steep sloping sides 3) Moderate 4) Concave 5) 6) V shaped 7) Hand excavated, 1m slot				
CUT		1) Shape in Plan 2) Side 3) Break of Slope 4) Base 5) Orientation 6) Profile 7) Method/ Conditions 8) Other Comments				
Clarity of Lower Horizon Boundary: SHARP			(CLEAR)		DIFFUSE	
PHOTO- SHEET NO.		JPEG/PHOTO NO.		ENVIRO. SAMPLES/QUANTITY (L)		OTHER SAMPLES
Digital- 4		4380 + 4381, 4383		/		/
B/W-		/		/		/
Stratigraphic Matrix				FINDS (approx. quantity)		
(186) This Context is - [187] NAT				None Pottery CBM Daub Clay Pipe Bone Shell Stone Iron Wetal Slag Glass		
				Other Finds (specify)		
				Finds Sample (type and No.)		
Date	24/9/19	Initials	TR	Checked By	MS	Data entry

PRE-CONSTRUCT ARCHAEOLOGY LIMITED

CONTEXT SHEET

SITE CODE FSG036		TRENCH/AREA 18	GRID SQUARE(S) /	CONTEXT (188)	
TYPE FILL		CATEGORY POSTHOLE		FUNCTION DISUSE	
FILL OF [189]		FILLED BY /	EQUIVALENT TO /	GROUP NAME (px)	
LENGTH 0.25m	WIDTH/DIA 0.3m	DEPTH 0.1m	PLAN / GPS GPS	SHEET Nos. 89	SECTION Nos 38

INTERPRETATION SUMMARY:
Single fill of posthole. No finds, date unknown.

DEPOSIT 1) Soil Col. 2) Composition 3) Compaction 4) Inclusions 5) Extent 6) Cut by 7) Method/ conditions 8) Other Comments	1) Dark grey brown
	2) Sandy silt
	3) Friable
	4) Occasional flint
	5) /
	6) /
	7) Hand excavated, half sectioned

CUT 1) Shape in Plan 2) Side 3) Break of Slope 4) Base 5) Orientation 6) Profile 7) Method/ Conditions 8) Other Comments	

Clarity of Lower Horizon Boundary: **SHARP** CLEAR **DIFFUSE**

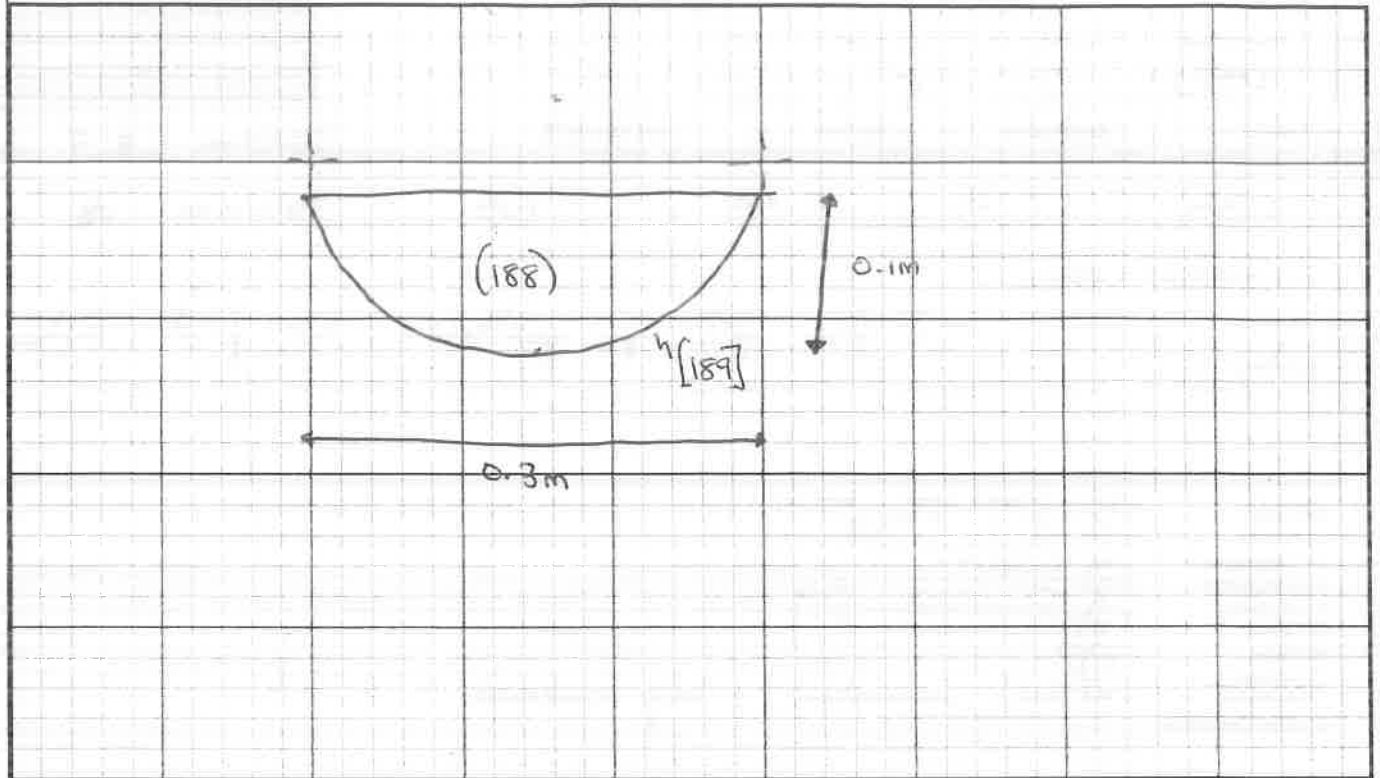
PHOTO- SHEET NO. Digital- 4	JPEG/PHOTO NO. 4380-4382	ENVIRO. SAMPLES/QUANTITY (L)	OTHER SAMPLES
B/W-	/	/	

Stratigraphic Matrix This Context is - (188) [189]	FINDS (approx. quantity)					
	<input checked="" type="radio"/> None	Pottery	CBM	Daub	Clay Pipe	Bone
	Shell	Stone	Flint	Metal	Slag	Glass
	Other Finds (specify)					
	Finds Sample (type and No.)					

Date 24/9/19	Initials TR	Checked By MT	Data entry MT
---------------------	--------------------	----------------------	----------------------

CONTEXT (188)	ASSOCIATED CONTEXTS [189]
------------------	------------------------------

Interpretation/ Discussion: (Primary	Secondary	Use	Disuse)
--------------------------------------	-----------	-----	---------



SKETCH PLAN:

See (186)

Checked Interpretation

Primary Function	Secondary Function		
Subgroup	Group	Phase	Date of Context

PRE-CONSTRUCT ARCHAEOLOGY LIMITED

CONTEXT SHEET

SITE CODE FSG036		TRENCH/AREA 18	GRID SQUARE(S) /	CONTEXT [189]
TYPE Cut		CATEGORY POSTHOLE	FUNCTION FENCELINE	?
FILL OF /		FILLED BY (188)	EQUIVALENT TO /	GROUP NAME (px)
LENGTH 0.25m	WIDTH/DIA 0.3m	DEPTH 0.1m	PLAN / GPS GPS	SHEET Nos. 9 SECTION Nos 38

INTERPRETATION SUMMARY:
 Cut of posthole. Perhaps functioned as part of a fenceline parallel to boundary ditch [187].
 Date uncertain.

DEPOSIT

- Soil Col.
- Composition
- Compaction
- Inclusions
- Extent
- Cut by
- Method/conditions
- Other Comments

CUT

- Shape in Plan
- Side
- Break of Slope
- Base
- Orientation
- Profile
- Method/Conditions
- Other Comments

1) Sub circular
 2) Steep sloping sides
 3) Moderate
 4) Concave
 5) N/A
 6) U shaped
 7) Hand excavated, half-sectioned

Clarity of Lower Horizon Boundary: SHARP CLEAR DIFFUSE

PHOTO-SHEET NO. Digital- 4	JPEG/PHOTO NO. 4380-4382	ENVIRO. SAMPLES/QUANTITY (L) /	OTHER SAMPLES /
B/W- /	/	/	/

Stratigraphic Matrix

(188)
|
This Context is - [189]
|
NAT

FINDS (approx. quantity)

None	Pottery	CBM	Daub	Clay Pipe	Bone
Shell	Stone	Flint	Metal	Slag	Glass

Other Finds (specify)
/

Finds Sample (type and No.)
/

Date 24/9/19 Initials TR Checked By MT Data entry MT

CONTEXT [189]	ASSOCIATED CONTEXTS (188)
----------------------	----------------------------------

Interpretation/ Discussion: (Primary	Secondary	Use	Disuse)
--------------------------------------	-----------	-----	---------

			See	(188)					

SKETCH PLAN:

See (186)

Checked Interpretation

Primary Function	Secondary Function		
Subgroup	Group	Phase	Date of Context

PRE-CONSTRUCT ARCHAEOLOGY LIMITED

CONTEXT SHEET

SITE CODE FSG036		TRENCH/AREA T26		GRID SQUARE(S) /		CONTEXT (190)	
TYPE fill		CATEGORY pit		FUNCTION Disuse			
FILL OF 191		FILLED BY /		EQUIVALENT TO /		GROUP NAME (px)	
LENGTH 0.4m	WIDTH/DIA 0.27m	DEPTH 0.11m	PLAN / GPS		SHEET Nos. 10		SECTION Nos. 39
INTERPRETATION SUMMARY: Disuse of pit							
DEPOSIT 1) Soil Col. 2) Composition 3) Compaction 4) Inclusions 5) Extent 6) Cut by 7) Method/ conditions 8) Other Comments		(190) 1) Greyish brown 2) Silty sand 3) Compact 4) Pink.					
CUT 1) Shape in Plan 2) Side 3) Break of Slope 4) Base 5) Orientation 6) Profile 7) Method/ Conditions 8) Other Comments							
Clarity of Lower Horizon Boundary: SHARP				CLEAR		DIFFUSE	
PHOTO- SHEET NO.		JPEG/PHOTO NO.		ENVIRO. SAMPLES/QUANTITY (L)		OTHER SAMPLES	
Digital-		/		/		/	
B/W-		/		/		/	
Stratigraphic Matrix This Context is - 190 191				FINDS (approx. quantity)			
				None Pottery CBM Daub Clay Pipe Bone			
				Shell Stone Flint Metal Slag Glass			
				Other Finds (specify) /			
				Finds Sample (type and No.) /			
Date 24/1/19	Initials MS		Checked By MS		Data entry MS		

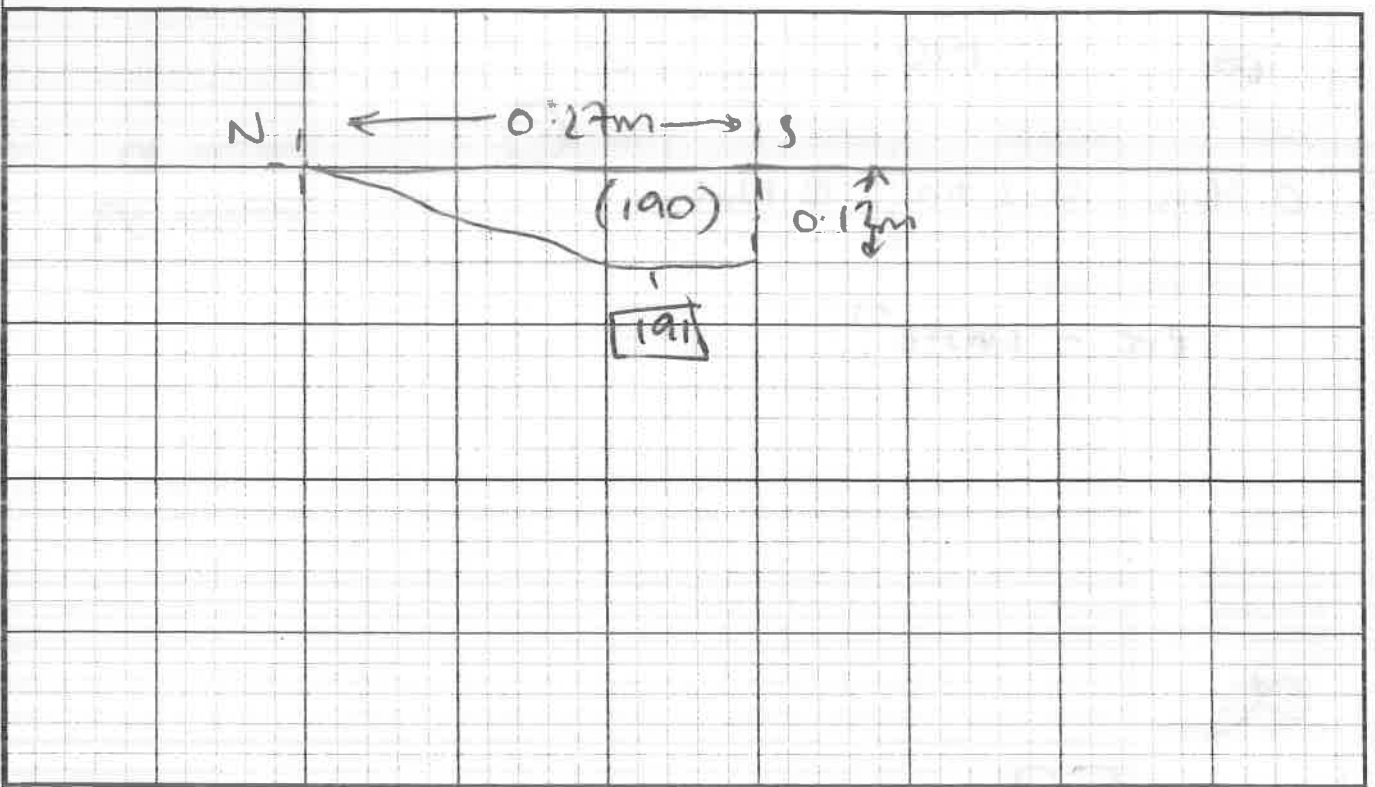
PRE-CONSTRUCT ARCHAEOLOGY LIMITED

CONTEXT SHEET

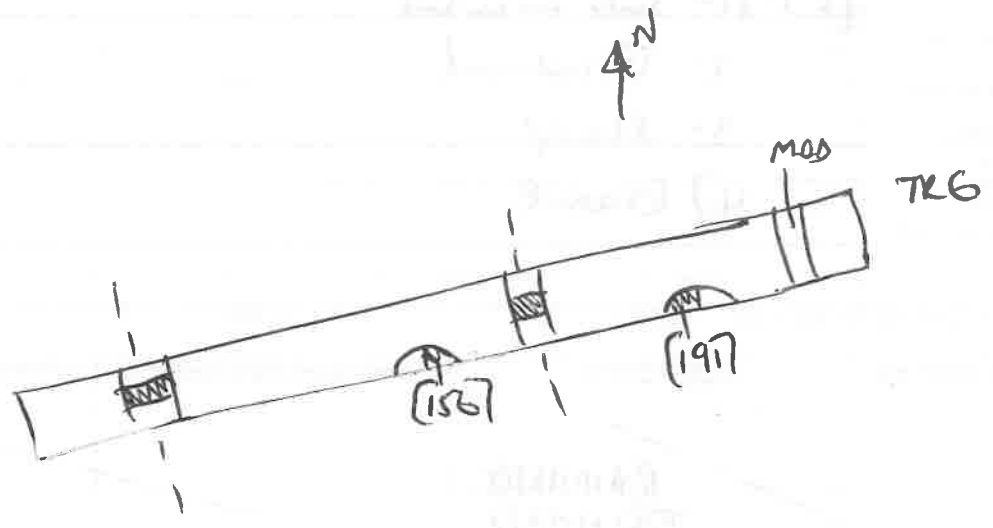
SITE CODE FSG036		TRENCH/AREA TR6		GRID SQUARE(S) /		CONTEXT NB [191]	
TYPE Cut		CATEGORY Pit			FUNCTION -		
FILL OF NA		FILLED BY 190		EQUIVALENT TO -		GROUP NAME (px)	
LENGTH 0.4m	WIDTH/DIA 0.27m	DEPTH 0.12m	PLAN / GPS (Circled)		SHEET Nos. 10		SECTION Nos. 39
INTERPRETATION SUMMARY: Pit - WASTE?							
DEPOSIT							
1) Soil Col.							
2) Composition							
3) Compaction							
4) Inclusions							
5) Extent							
6) Cut by							
7) Method/ conditions							
8) Other Comments							
CUT		[191] - sub circular					
1) Shape in Plan		2 - Gradual					
2) Side		3 - Sharp					
3) Break of Slope		4) Concave					
4) Base							
5) Orientation							
6) Profile							
7) Method/ Conditions							
8) Other Comments							
Clarity of Lower Horizon Boundary: SHARP				CLEAR		(Circled) DIFFUSE	
PHOTO- SHEET NO.		JPEG/PHOTO NO.		ENVIRO. SAMPLES/QUANTITY (L)		OTHER SAMPLES	
Digital-		RAINING TOO HARD					
B/W-							
Stratigraphic Matrix				FINDS (approx. quantity)			
This Context is - 190 191				None Pottery CBM Daub Clay Pipe Bone			
				Shell Stone Flint Metal Slag Glass			
				Other Finds (specify)			
				Finds Sample (type and No.)			
Date	24/1/19	Initials	MT	Checked By	MT	Data entry	MT

CONTEXT	ASSOCIATED CONTEXTS
---------	---------------------

Interpretation/ Discussion: (Primary Secondary Use Disuse)



SKETCH PLAN:



Checked Interpretation

Primary Function	Secondary Function		
Subgroup	Group	Phase	Date of Context

PRE-CONSTRUCT ARCHAEOLOGY LIMITED

CONTEXT SHEET

SITE CODE FSG036		TRENCH/AREA 19		GRID SQUARE(S)		CONTEXT (192)	
TYPE fill		CATEGORY PH fill		FUNCTION Disuse			
FILL OF 193		FILLED BY /		EQUIVALENT TO /		GROUP NAME (px)	
LENGTH /	WIDTH/DIA 0.18m	DEPTH 0.12m	PLAN/GPS		SHEET Nos. 9		SECTION Nos 40
INTERPRETATION SUMMARY: <p style="text-align: center;">Disuse of post-hole</p>							
DEPOSIT 1) Soil Col. 2) Composition 3) Compaction 4) Inclusions 5) Extent 6) Cut by 7) Method/ conditions 8) Other Comments		(192) same as 184 (184)					
CUT 1) Shape in Plan 2) Side 3) Break of Slope 4) Base 5) Orientation 6) Profile 7) Method/ Conditions 8) Other Comments							
Clarity of Lower Horizon Boundary: SHARP CLEAR DIFFUSE							
PHOTO-SHEET NO. Digital- (7)		JPEG/PHOTO NO. 4384		ENVIRO. SAMPLES/QUANTITY (L)		OTHER SAMPLES	
B/W-							
Stratigraphic Matrix This Context is - 192 193				FINDS (approx. quantity) None Pottery CBM Daub Clay Pipe Bone Shell Stone Flint Metal Slag Glass			
				Other Finds (specify)			
				Finds Sample (type and No.)			
Date 25/9/19.	Initials MJ	Checked By MJ	Data entry MJ				

CONTEXT	ASSOCIATED CONTEXTS
---------	---------------------

Interpretation/ Discussion: (Primary	Secondary	Use	Disuse)
--------------------------------------	-----------	-----	---------

			see	185				

SKETCH PLAN:

Empty space for sketch plan

Checked Interpretation

Primary Function	Secondary Function		
Subgroup	Group	Phase	Date of Context

PRE-CONSTRUCT ARCHAEOLOGY LIMITED

CONTEXT SHEET

SITE CODE FSG036		TRENCH/AREA 19	GRID SQUARE(S) /		CONTEXT 193
TYPE Cut		CATEGORY PH		FUNCTION STRUCTURAL	?
FILL OF /		FILLED BY 192	EQUIVALENT TO		GROUP NAME (px)
LENGTH /	WIDTH/DIA 0.18m	DEPTH 0.12m	PLAN / CPS		SHEET Nos. 9 SECTION Nos 40

INTERPRETATION SUMMARY:

Cut of PH - PART OF STRUCTURE?

DEPOSIT

- 1) Soil Col.
- 2) Composition
- 3) Compaction
- 4) Inclusions
- 5) Extent
- 6) Cut by
- 7) Method/conditions
- 8) Other Comments

CUT

- 1) Shape in Plan
- 2) Side
- 3) Break of Slope
- 4) Base
- 5) Orientation
- 6) Profile
- 7) Method/Conditions
- 8) Other Comments

193 same as 185

Clarity of Lower Horizon Boundary: **SHARP**

CLEAR

DIFFUSE

PHOTO-SHEET NO. Digital- (7)	JPEG/PHOTO NO. 4384	ENVIRO. SAMPLES/QUANTITY (L)	OTHER SAMPLES
B/W-			

Stratigraphic Matrix

This Context is - **192**
193

FINDS (approx. quantity)

None	Pottery	GBM	Daub	Clay Pipe	Bone
Shell	Stone	Flint	Metal	Slag	Glass

Other Finds (specify)

Finds Sample (type and No.)

Date 25/10/19	Initials MB	Checked By MB	Data entry MB
-------------------------	-----------------------	-------------------------	-------------------------

PRE-CONSTRUCT ARCHAEOLOGY LIMITED

CONTEXT SHEET

SITE CODE FSG036		TRENCH/AREA 19	GRIDSQUARE(S) /		CONTEXT (194)
TYPE fill		CATEGORY PH		FUNCTION Disuse	
FILL OF 195		FILLED BY /	EQUIVALENT TO /		GROUP NAME (px)
LENGTH /	WIDTH/DIA 0.42m	DEPTH 0.39m	PLAN GPS		SHEET Nos. 9 SECTION Nos 41

INTERPRETATION SUMMARY:
Disuse of PH.

DEPOSIT
1) Soil Col.
2) Composition
3) Compaction
4) Inclusions
5) Extent
6) Cut by
7) Method/conditions
8) Other Comments

(194) same as (184)

CUT
1) Shape in Plan
2) Side
3) Break of Slope
4) ~~Base~~
5) ~~Orientation~~
6) Profile
7) Method/Conditions
8) Other Comments

Clarity of Lower Horizon Boundary: SHARP **CLEAR** DIFFUSE

PHOTO- SHEET NO. Digital- (7)	JPEG/PHOTO NO. 4386-7	ENVIRO. SAMPLES/QUANTITY (L)	OTHER SAMPLES
B/W- /			

Stratigraphic Matrix This Context is - (194) [195]	FINDS (approx. quantity)
	None Pottery CBM Daub Clay Pipe Bone Shell Stone Flint Metal Slag Glass
	Other Finds (specify)
	Finds Sample (type and No.)

Date 25/9/19.	Initials MS	Checked By MS	Data entry MS
----------------------	--------------------	----------------------	----------------------

PRE-CONSTRUCT ARCHAEOLOGY LIMITED

CONTEXT SHEET

SITE CODE FSG036		TRENCH/AREA 19		GRID SQUARE(S) /		CONTEXT [195]	
TYPE Cut		CATEGORY PH			FUNCTION STRUCTURE		?
FILL OF /		FILLED BY 194		EQUIVALENT TO		GROUP NAME (px)	
LENGTH /	WIDTH/DIA 0.42m	DEPTH 0.39m		PLAN (GPS)		SHEET Nos. 9	
						SECTION Nos 4	
INTERPRETATION SUMMARY: <p style="text-align: center;">PH - PART OF STRUCTURE?</p>							
DEPOSIT 1) Soil Col. 2) Composition 3) Compaction 4) Inclusions 5) Extent 6) Cut by 7) Method/ conditions 8) Other Comments		<p style="text-align: center;">[195] - same as [185]</p>					
CUT 1) Shape in Plan 2) Side 3) Break of Slope 4) Base 5) Orientation 6) Profile 7) Method/ Conditions 8) Other Comments							
Clarity of Lower Horizon Boundary: SHARP				(CLEAR)		DIFFUSE	
PHOTO- SHEET NO. Digital- (7)		JPEG/PHOTO NO. 4386 4386-7		ENVIRO. SAMPLES/QUANTITY (L)		OTHER SAMPLES	
B/W-							
Stratigraphic Matrix This Context is - 194 195				FINDS (approx. quantity) None Pottery CBM Daub Clay Pipe Bone Shell Stone Flint Metal Slag Glass			
				Other Finds (specify)			
				Finds Sample (type and No.)			
Date 25/9/19	Initials MS		Checked By MS		Data entry MT		

PRE-CONSTRUCT ARCHAEOLOGY LIMITED

CONTEXT SHEET

SITE CODE FSG036		TRENCH/AREA TR2		GRID SQUARE(S) /		CONTEXT (196)			
TYPE fill		CATEGORY Pit		FUNCTION Disuse					
FILL OF 128		FILLED BY /		EQUIVALENT TO /		GROUP NAME (px)			
LENGTH /	WIDTH/DIA 0.34m	DEPTH 0.4m	PLAN / (GPS)		SHEET Nos. 10				
					SECTION Nos 11				
INTERPRETATION SUMMARY: Disuse of Pit									
DEPOSIT		<p>(196)</p> <ol style="list-style-type: none"> 1) Soil Col. 1) orange-brown 2) Composition 2) silty clay 3) Compaction 3) compact 4) Inclusions 5) Extent 6) Cut by 7) Method/conditions 8) Other Comments 4) flint 							
CUT		<ol style="list-style-type: none"> 1) Shape in Plan 2) Side 3) Break of Slope 4) Base 5) Orientation 6) Profile 7) Method/Conditions 8) Other Comments 							
Clarity of Lower Horizon Boundary: SHARP				(CLEAR)		DIFFUSE			
PHOTO- SHEET NO.		JPEG/PHOTO NO.		ENVIRO. SAMPLES/QUANTITY (L)		OTHER SAMPLES			
Digital-		see 128		/		/			
B/W-									
Stratigraphic Matrix This Context is - /				FINDS (approx. quantity)					
				(None) Pottery		CBM		Daub Clay Pipe Bone	
				Shell		Stone Flint		Metal Slag Glass	
				Other Finds (specify)					
				Finds Sample (type and No.)					
Date 24/9/19		Initials MF		Checked By MF		Data entry MF			

CONTEXT	ASSOCIATED CONTEXTS
---------	---------------------

Interpretation/ Discussion: (Primary	Secondary	Use	Disuse)
--------------------------------------	-----------	-----	---------

			see	128					

SKETCH PLAN:

Checked Interpretation

Primary Function	Secondary Function		
Subgroup	Group	Phase	Date of Context

PRE-CONSTRUCT ARCHAEOLOGY LIMITED

CONTEXT SHEET

SITE CODE FSG036		TRENCH/AREA T22		GRID SQUARE(S) /		CONTEXT (197)	
TYPE f:ll		CATEGORY f:t		FUNCTION Disuse			
FILL OF 128		FILLED BY /		EQUIVALENT TO /		GROUP NAME (px)	
LENGTH /	WIDTH (DIA) 0.13m	DEPTH 0.1m		PLAN / GPS (197)		SHEET Nos. 10 SECTION Nos 11	

INTERPRETATION SUMMARY:
Disuse of pit

DEPOSIT 1) Soil Col. 2) Composition 3) Compaction 4) Inclusions 5) Extent 6) Cut by 7) Method/ conditions 8) Other Comments	(197) 1) yellowish brown
	2) silty sand
	3) compact
	4) flints / chalk

CUT 1) Shape in Plan 2) Side 3) Break of Slope 4) Base 5) Orientation 6) Profile 7) Method/ Conditions 8) Other Comments	

Clarity of Lower Horizon Boundary : **SHARP** **CLEAR** **DIFFUSE**

PHOTO- SHEET NO. Digital- see 128	JPEG/PHOTO NO.	ENVIRO. SAMPLES/QUANTITY (L)	OTHER SAMPLES
B /W-			

Stratigraphic Matrix This Context is - /	FINDS (approx. quantity)					
	None	Pottery	CBM	Daub	Clay Pipe	Bone
	Shell	Stone	Flint	Metal	Slag	Glass
	Other Finds (specify)					
	Finds Sample (type and No.)					

Date 24/1/17	Initials MG	Checked By MG	Data entry MG
---------------------	--------------------	----------------------	----------------------

PRE-CONSTRUCT ARCHAEOLOGY LIMITED

CONTEXT SHEET

SITE CODE FSG036		TRENCH/AREA 9	GRIDSQUARE(S) /		CONTEXT [199]
TYPE Cut		CATEGORY PH		FUNCTION STRUCTURE	?
FILL OF /		FILLED BY (198)	EQUIVALENT TO		GROUP NAME (px)
LENGTH /	WIDTH/DIA 0.32m	DEPTH 0.14m	PLAN/GPS		SHEET Nos. N/S SECTION Nos

INTERPRETATION SUMMARY:

CUT OF PH- STRUCTURE?

DEPOSIT

- 1) Soil Col.
- 2) Composition
- 3) Compaction
- 4) Inclusions
- 5) ~~Extent~~
- 6) Cut by
- 7) Method/conditions
- 8) Other Comments

CUT

- 1) Shape in Plan
- 2) Side
- 3) Break of Slope
- 4) Base
- 5) Orientation
- 6) Profile
- 7) Method/Conditions
- 8) Other Comments

[199] same as [104]

Clarity of Lower Horizon Boundary: **SHARP**

CLEAR

DIFFUSE

PHOTO- SHEET NO. Digital-	JPEG/PHOTO NO. /	ENVIRO. SAMPLES/QUANTITY (L)	OTHER SAMPLES
B/W-	/		
Stratigraphic Matrix This Context is - 198. 1 199		FINDS (approx. quantity)	
		None Pottery CBM Daub Clay Pipe Bone Shell Stone Flint Metal Slag Glass	
		Other Finds (specify)	
		Finds Sample (type and No.)	
Date 25/9/19	Initials MT	Checked By MT	Data entry MT

CONTEXT	ASSOCIATED CONTEXTS
---------	---------------------

Interpretation/ Discussion: (Primary	Secondary	Use	Disuse)
--------------------------------------	-----------	-----	---------

			see [116]						

SKETCH PLAN:

Checked Interpretation

Primary Function	Secondary Function		
Subgroup	Group	Phase	Date of Context

PRE-CONSTRUCT ARCHAEOLOGY LIMITED

CONTEXT SHEET

SITE CODE FSG036		TRENCH/AREA 9		GRID SQUARE(S) —		CONTEXT (200)	
TYPE fill		CATEGORY px			FUNCTION DISUSE		
FILL OF 201		FILLED BY —		EQUIVALENT TO —		GROUP NAME (px)	
LENGTH —	WIDTH/DIA 0.36m	DEPTH 0.14m		PLAN/GPS —		SHEET Nos. SECTION Nos NIS	

INTERPRETATION SUMMARY:
Disuse of posthole.

DEPOSIT
 1) Soil Col.
 2) Composition
 3) Compaction
 4) Inclusions
 5) Extent
 6) Cut by
 7) Method/conditions
 8) Other Comments

(200) same as (103)

CUT
 1) Shape in Plan
 2) Side
 3) Break of Slope
 4) Base
 5) Orientation
 6) Profile
 7) Method/Conditions
 8) Other Comments

Clarity of Lower Horizon Boundary: SHARP CLEAR DIFFUSE

PHOTO- SHEET NO.	JPEG/PHOTO NO.	ENVIRO. SAMPLES/QUANTITY (L)	OTHER SAMPLES
Digital-			
B/W-			

Stratigraphic Matrix This Context is - 200 201	FINDS (approx. quantity)
	None Pottery CBM Daub Clay Pipe Bone Shell Stone Flint Metal Slag Glass
	Other Finds (specify)
Finds Sample (type and No.)	

Date 25/9/19	Initials MS	Checked By MS	Data entry MS
--------------	-------------	---------------	---------------

PRE-CONSTRUCT ARCHAEOLOGY LIMITED

CONTEXT SHEET

SITE CODE FSG036		TRENCH/AREA 9	GRID SQUARE(S) /		CONTEXT 201	
TYPE cut		CATEGORY PH		FUNCTION STRUCTURE		?
FILL OF /		FILLED BY 200	EQUIVALENT TO		GROUP NAME (px)	
LENGTH /	WIDTH/DIA 0.36m	DEPTH 0.14m	PLAN/GPS ?		SHEET Nos. SECTION Nos N/S	

INTERPRETATION SUMMARY:

PH - PART OF STRUCTURE?

- DEPOSIT
- 1) Soil Col.
 - 2) Composition
 - 3) Compaction
 - 4) Inclusions
 - 5) Extent
 - 6) Cut by
 - 7) Method/conditions
 - 8) Other Comments

- CUT
- 1) Shape in Plan
 - 2) Side
 - 3) Break of Slope
 - 4) Base
 - 5) Orientation
 - 6) Profile
 - 7) Method/Conditions
 - 8) Other Comments

[201] same as [104]

Clarity of Lower Horizon Boundary : **SHARP** **CLEAR** **DIFFUSE**

PHOTO- SHEET NO. Digital-	JPEG/PHOTO NO.	ENVIRO. SAMPLES/QUANTITY (L)	OTHER SAMPLES
B/W-			
Stratigraphic Matrix 200 1 This Context is - 201		FINDS (approx. quantity) None Pottery CBM Daub Clay Pipe Bone Shell Stone Flint Metal Slag Glass	
		Other Finds (specify)	
		Finds Sample (type and No.)	
Date 25/9/19	Initials MS	Checked By MS	Data entry MS

CONTEXT	ASSOCIATED CONTEXTS
---------	---------------------

Interpretation/ Discussion: (Primary	Secondary	Use	Disuse)
--------------------------------------	-----------	-----	---------

			see also [116]						

SKETCH PLAN:

Checked Interpretation

Primary Function	Secondary Function		
Subgroup	Group	Phase	Date of Context

CONTEXT	ASSOCIATED CONTEXTS
---------	---------------------

Interpretation/ Discussion: (Primary	Secondary	Use	Disuse)
--------------------------------------	-----------	-----	---------

			see [116]						

SKETCH PLAN:

Checked Interpretation

Primary Function	Secondary Function		
Subgroup	Group	Phase	Date of Context

SITE CODE FSG036		TRENCH/AREA 8	GRID SQUARE(S) /		CONTEXT (202)
TYPE F		CATEGORY Nat fill		FUNCTION Nat fill	
FILL OF 203		FILLED BY /	EQUIVALENT TO /		GROUP NAME (px)
LENGTH	WIDTH/DIA 1.2m	DEPTH 0.09m	PLAN NOS G7		SECTION NOS /

INTERPRETATION SUMMARY:
f10 Nat. feature

DEPOSIT

- 1) Soil Col. **(202) pale greyish brown**
- 2) Composition **2) silty sand**
- 3) Compaction
- 4) Inclusions **3) loose**
- 5) Extent
- 6) Truncated by
- 7) Method/conditions
- 8) Other Comments **4) flints/chalk**

CUT

- 1) Shape in Plan
- 2) Side
- 3) Break of Slope
- 4) Base **X**
- 5) Orientation
- 6) Profile
- 7) Method/Conditions
- 8) Other Comments

Clarity of Lower Horizon Boundary: SHARP CLEAR **DIFFUSE**

PHOTO'S	BATCH NO.	ENVIRO. SAMPLES	OTHER SAMPLES
Digital	/		
Slide			
B and W			

Stratigraphic Matrix	FINDS (approx. quantity)					
	None	Pottery	B/Tile	Daub	Clay Pipe	Bone
	Shell	Stone	Flint	Metal	Slag	Glass
This Context is - (142) (143)	Other Finds (specify)					
	Finds Sample (type and No.)					


Date 24/09/19	Initials MS	Checked By MS	Data entry MD
----------------------	--------------------	----------------------	----------------------

Context Sheet

CONTEXT	ASSOCIATED CONTEXTS
---------	---------------------

Interpretation/ Discussion: (Primary	Secondary	Use	Disuse)

Centre Point:	Level: (Min)	(Max)
---------------	--------------	-------



Checked Interpretation			

Primary Function	Secondary Function		
Subgroup	Group	Phase	Date of Context

SITE CODE FSG036		TRENCH/AREA 8	GRID SQUARE(S) -		CONTEXT [203]
TYPE Exc		CATEGORY NAT FEAT.		FUNCTION NATURAL	
FILL OF -		FILLED BY (202)	EQUIVALENT TO -		GROUP NAME (px) -
LENGTH -	WIDTH/DIA 1.2m	DEPTH 0.09m	PLAN NOS GPS		SECTION NOS -

INTERPRETATION SUMMARY:
Natural Feature.

DEPOSIT

- 1) Soil Col.
- 2) Composition
- 3) Compaction
- 4) Inclusions
- 5) Extent
- 6) Truncated by
- 7) Method/conditions
- 8) Other Comments

CUT

- 1) Shape in Plan
- 2) Side
- 3) Break of Slope
- 4) Base
- 5) Orientation
- 6) Profile
- 7) Method/Conditions
- 8) Other Comments

203

- 1) Irregular
- 2) Irregular
- 3) Steepish
- 4) Undulating

Clarity of Lower Horizon Boundary: SHARP CLEAR **DIFFUSE**

PHOTO'S	BATCH NO.	ENVIRO. SAMPLES	OTHER SAMPLES
Digital			
Slide			
B and W			

Stratigraphic Matrix	FINDS (approx. quantity)					
	None	Pottery	B/Tile	Daub	Clay Pipe	Bone
	Shell	Stone	Flint	Metal	Slag	Glass
This Context is -	Other Finds (specify)					
	Finds Sample (type and No.)					

202
1
203

Date 24/09/19	Initials MT	Checked By MT	Data entry MT
-------------------------	-----------------------	-------------------------	-------------------------

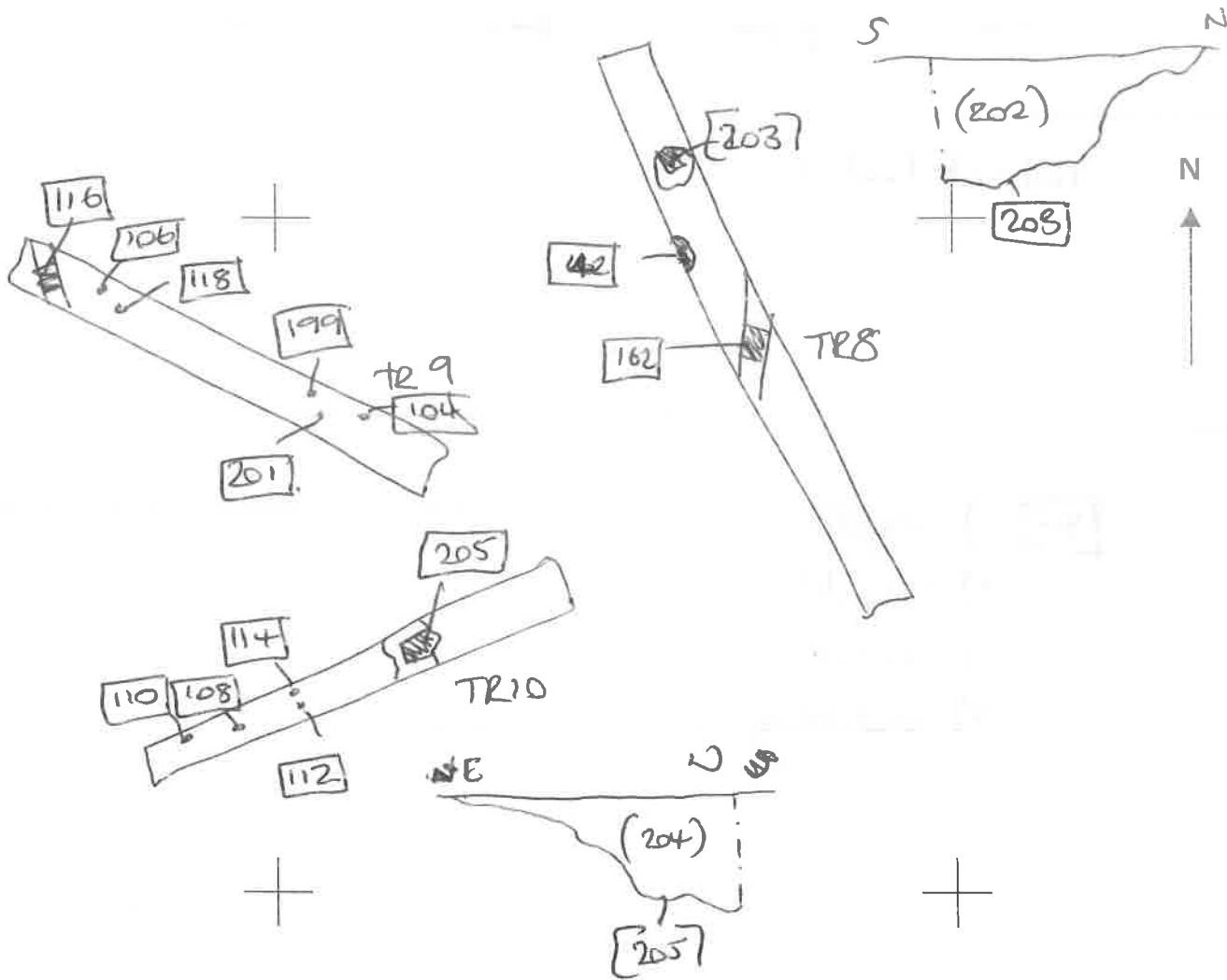
Context Sheet

CONTEXT		ASSOCIATED CONTEXTS	
Interpretation/ Discussion: (Primary	Secondary	Use	Disuse)

Centre Point:

Level: (Min)

(Max)



Approximate Scale

Checked Interpretation

Primary Function

Secondary Function

Subgroup

Group

Phase

Date of Context

PRE-CONSTRUCT ARCHAEOLOGY LIMITED

CONTEXT SHEET

SITE CODE FS9036		TRENCH/AREA 10	GRID SQUARE(S) /		CONTEXT (204)
TYPE fill		CATEGORY Nat fill		FUNCTION Nat fill	
FILL OF (205)		FILLED BY -	EQUIVALENT TO -		GROUP NAME (px)
LENGTH /	WIDTH (DIA) 1.2m	DEPTH 0.18m	PLAN NOs G/S		SECTION NOs N/S

INTERPRETATION SUMMARY:
Nat feature

DEPOSIT
 1) Soil Col. **(204) same as (202)**
 2) Composition
 3) Compaction
 4) Inclusions
 5) Extent
 6) Truncated by
 7) Method/conditions
 8) Other Comments

CUT
 1) Shape in Plan
 2) Side
 3) Break of Slope
 4) Base
 5) Orientation
 6) Profile
 7) Method/Conditions
 8) Other Comments

Clarity of Lower Horizon Boundary: **SHARP** CLEAR **(DIFFUSE)**

PHOTO'S	BATCH NO.	ENVIRO. SAMPLES	OTHER SAMPLES
Digital			
Slide			
B and W			

Stratigraphic Matrix This Context is - 202 1 203	FINDS (approx. quantity)												
	<table border="0"> <tr> <td>None</td> <td>Pottery</td> <td>B/Tile</td> <td>Daub</td> <td>Clay Pipe</td> <td>Bone</td> </tr> <tr> <td>Shell</td> <td>Stone</td> <td>Flint</td> <td>Metal</td> <td>Slag</td> <td>Glass</td> </tr> </table>	None	Pottery	B/Tile	Daub	Clay Pipe	Bone	Shell	Stone	Flint	Metal	Slag	Glass
	None	Pottery	B/Tile	Daub	Clay Pipe	Bone							
Shell	Stone	Flint	Metal	Slag	Glass								
Other Finds (specify)													
Finds Sample (type and No.)													

Date 24/09/19.	Initials MT	Checked By MT	Data entry MT
-----------------------	--------------------	----------------------	----------------------

Context Sheet

CONTEXT	ASSOCIATED CONTEXTS
---------	---------------------

Interpretation/ Discussion: (Primary	Secondary	Use	Disuse)

Centre Point:	Level: (Min)	(Max)
---------------	--------------	-------



Checked Interpretation

Primary Function	Secondary Function		
Subgroup	Group	Phase	Date of Context

SITE CODE P5G036		TRENCH/AREA 10	GRID SQUARE(S) /		CONTEXT 205
TYPE Cut		CATEGORY NAT FEATURE		FUNCTION NAT FEATURE.	
FILL OF /		FILLED BY 204	EQUIVALENT TO /		GROUP NAME (px) /
LENGTH /	WIDTH/DIA 1.2m	DEPTH 0.18m	PLAN NOS gls	SECTION NOS NLS	

INTERPRETATION SUMMARY:

Natural feature - geological 'blob'

- DEPOSIT
- 1) Soil Col.
 - 2) Composition
 - 3) Compaction
 - 4) Inclusions
 - 5) Extent
 - 6) Truncated by
 - 7) Method/ conditions
 - 8) Other Comments

- CUT
- 1) Shape in Plan
 - 2) Side
 - 3) Break of Slope
 - 4) Base
 - 5) Orientation
 - 6) Profile
 - 7) Method/ Conditions
 - 8) Other Comments

205 same as **203**

Clarity of Lower Horizon Boundary: SHARP

CLEAR

DIFFUSE

PHOTO'S	BATCH NO.	ENVIRO. SAMPLES	OTHER SAMPLES
Digital	/		/
Slide			
B and W			

Stratigraphic Matrix



This Context is -

FINDS (approx. quantity)						
None	Pottery	B/Tile	Daub	Clay Pipe	Bone	
Shell	Stone	Flint	Metal	Slag	Glass	

Other Finds (specify)

Finds Sample (type and No.)

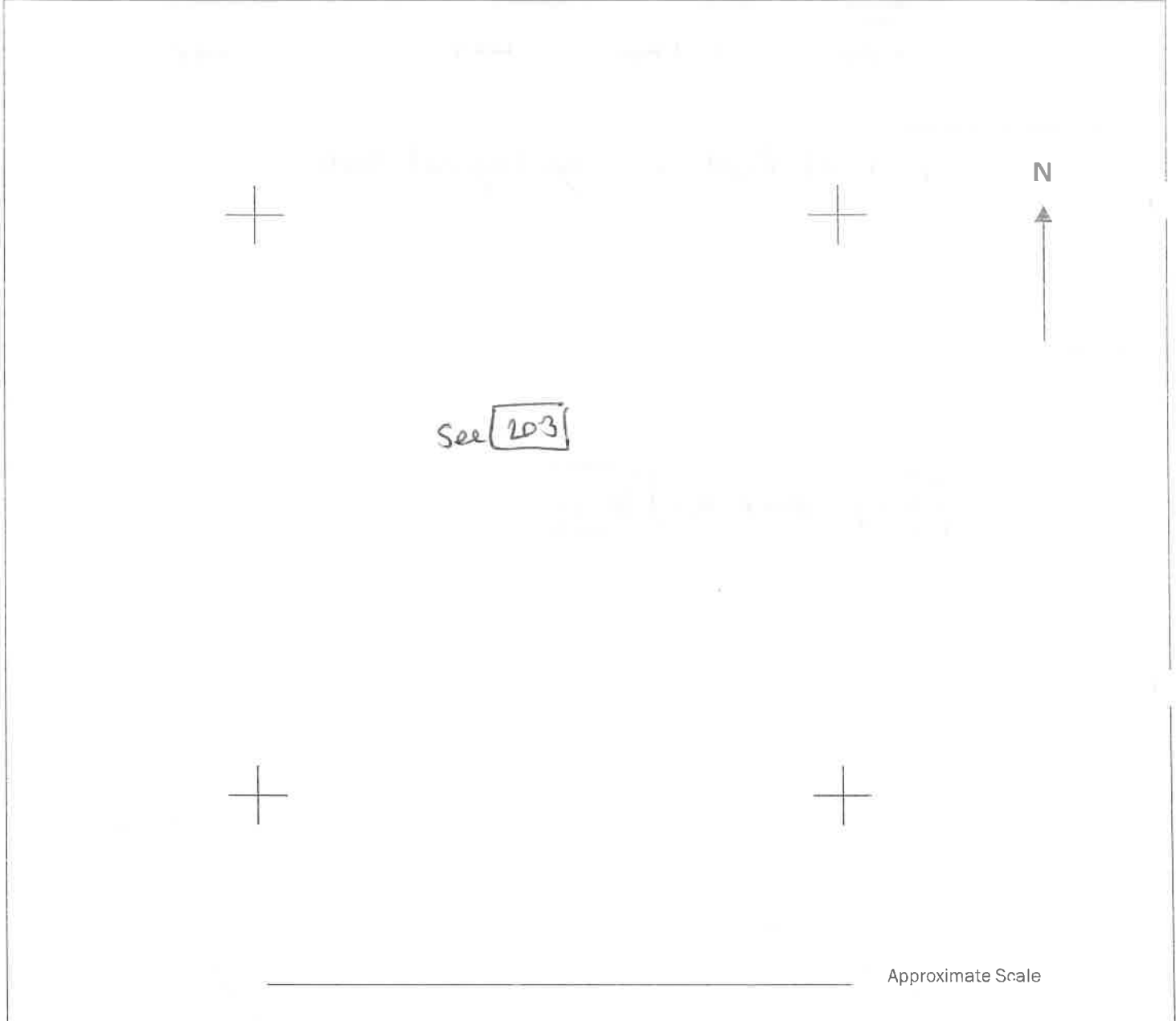
Date 24/9/19	Initials MS	Checked By MS	Data entry MS
------------------------	-----------------------	-------------------------	-------------------------

Context Sheet

CONTEXT <i>205</i>	ASSOCIATED CONTEXTS
-----------------------	---------------------

Interpretation/ Discussion: (Primary	Secondary	Use	Disuse)

Centre Point:	Level: (Min)	(Max)
---------------	--------------	-------



Checked Interpretation

Primary Function	Secondary Function		
Subgroup	Group	Phase	Date of Context