


PRE-CONSTRUCT ARCHAEOLOGY LIMITED
Trench Recording Sheet

SITE CODE: FSGD036		Trench Number: 1	
SITE NAME: FENTHAM PARK		Recorded By: BC	
Area	Trench Length	Orientation	Date
	50m	NE-SW	18/9/19
Photo Nos.	Plan No.	Section No.	

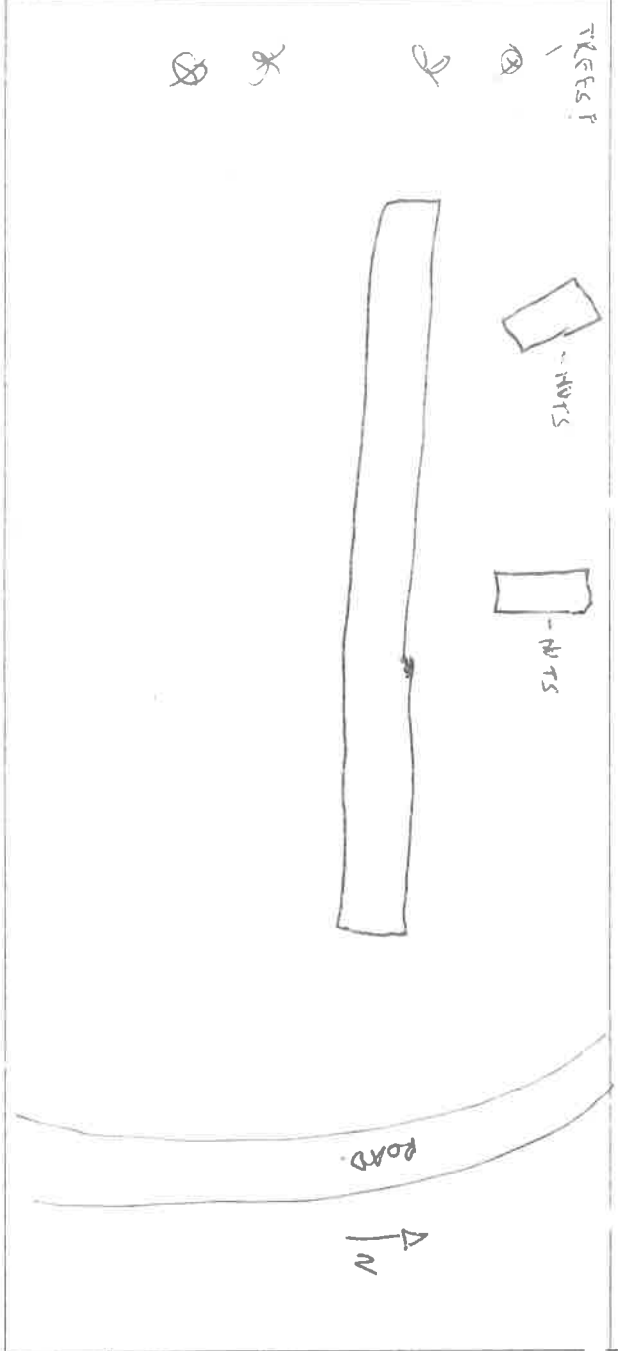
Archaeological Features/Deposits Present? Yes No (Circle as Appropriate)

Sketch Plan of Trench (Indicate alignment and measurements on sketches)



Trench-wide Deposits			
Context (Topsoil etc.)	Context	Brief Description	Depth of Deposit
TOPSOIL	100	DARKISH BROWN	0.30m
SUBSOIL	101	Light Brown	0.18m
Natural	102	Light Brown - Red chalk nodules - Reddish Brown lens	0.5m

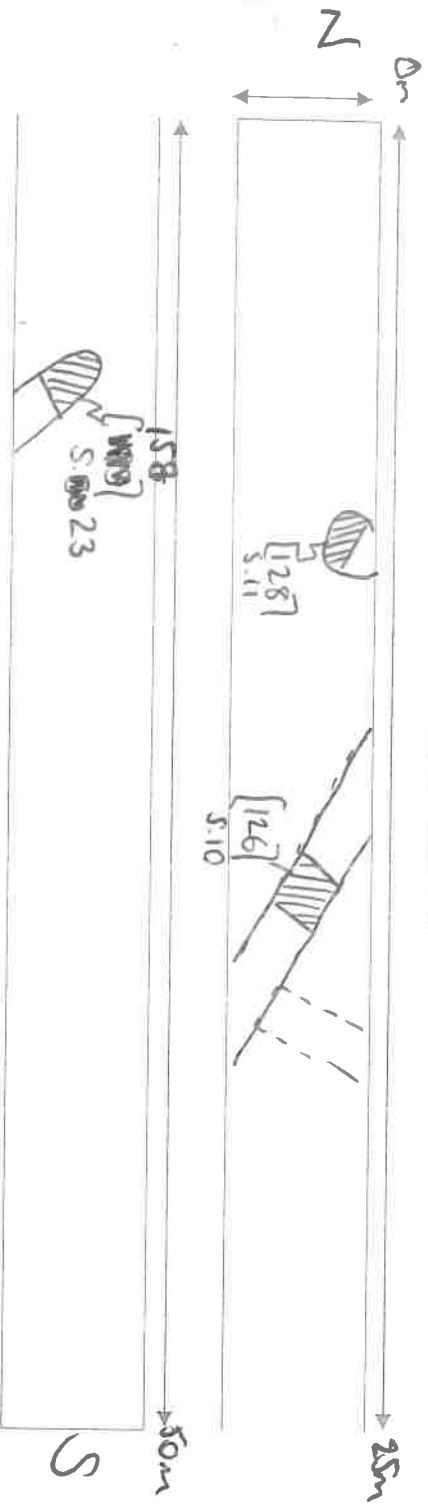
Sketch Plan (indicate north)



PRE-CONSTRUCT ARCHAEOLOGY LIMITED
Trench Recording Sheet

SITECODE: **FSG036** Trench Number: **2**
 SITE NAME: **FOZNAHAM PARK**
 Area: **50m** Orientation: **N-S** Date: **20/01/19** Recorded By: **MS**
 Photo Nos. Plan No. Section No.
 Archaeological Features/Deposits Present? Yes No (Circle as Appropriate)

Sketch Plan of Trench (Indicate alignment and measurements on sketches)



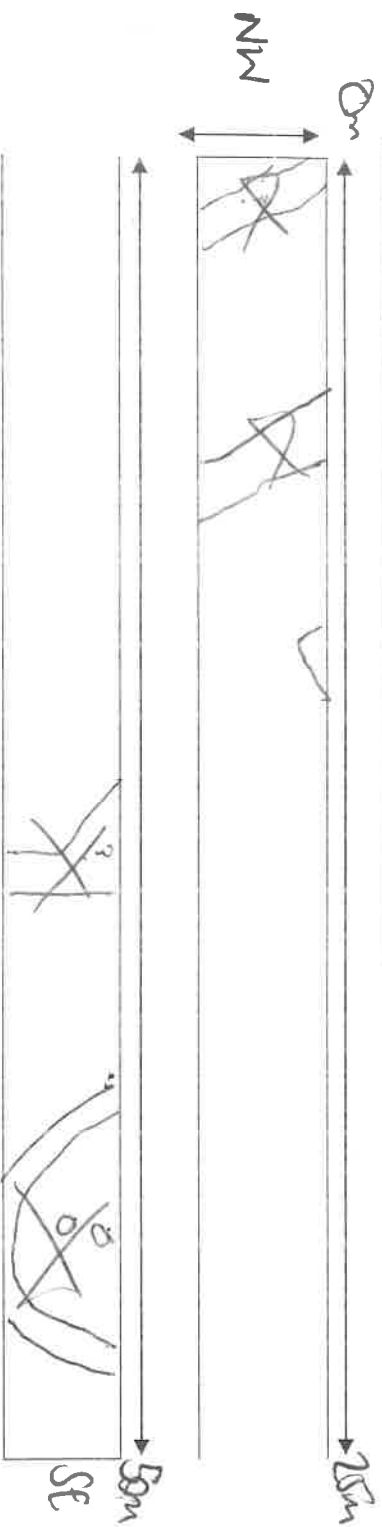
Trench-wide Deposits

Context (Topsoil etc.)	Context	Brief Description	Depth of Deposit		
			0 - 0 m	- - m	- - m
	100		0.34m		50.0m
	101		0.05m		0.08m
Natural	102		0.39m		0.42m

Sketch Plan (indicate north)

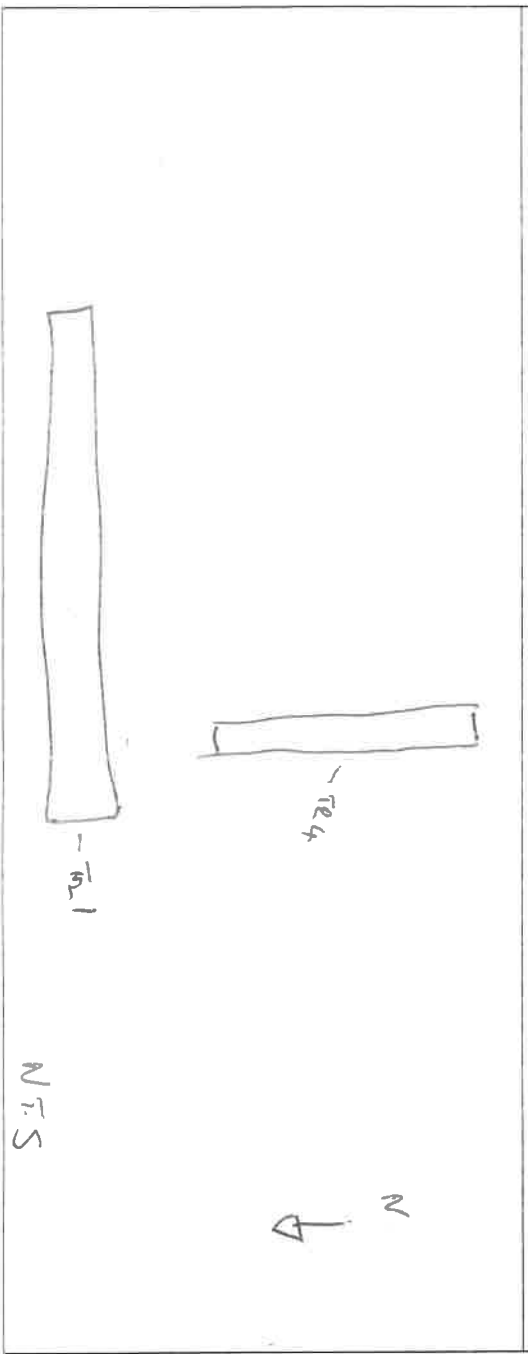
SITECODE: FSGG096				Trench Number: 4
SITE NAME: FOUNHAM PARK				Recorded By
Area	Trench Length	Orientation	Date	
	50m	NW-SE	12/9/19	DC
Photo Nos.		Plan No.		Section No.
Archaeological Features/Deposits Present? <input checked="" type="radio"/> Yes <input type="radio"/> No (Circle as Appropriate)				

Sketch Plan of Trench (Indicate alignment and measurements on sketches)



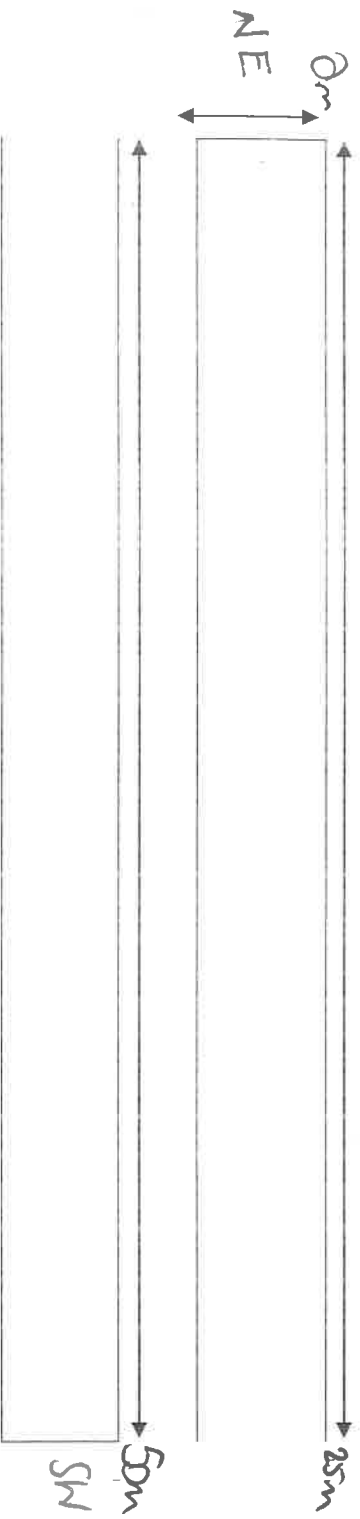
Trench-wide Deposits					
Context (Topsoil etc.)	Context	Brief Description	Depth of Deposit		
			0 - 2m	2 - 5m	5 - 10m
	100	Brown (dark)	0.35m		0.32m
	101	Light Brown	0.18m		0.15m
Natural	102	Reddish Brown ^{Mud} Chalk / ^{Red} Brown	0.53m		0.5m

Sketch Plan (Indicate north)



SITECODE: FSG 036				Trench Number: 5	
SITE NAME: FOANTHAM PARK				Recorded By: MT	
Area	Trench Length	Orientation	Date	Section No.	
	50m	NE-SW	18/9/19		
Photo Nos.			Plan No.		
Archaeological Features/Deposits Present? Yes <input type="radio"/> NO <input checked="" type="radio"/> (Circle as Appropriate)					

Sketch Plan of Trench (Indicate alignment and measurements on sketches)

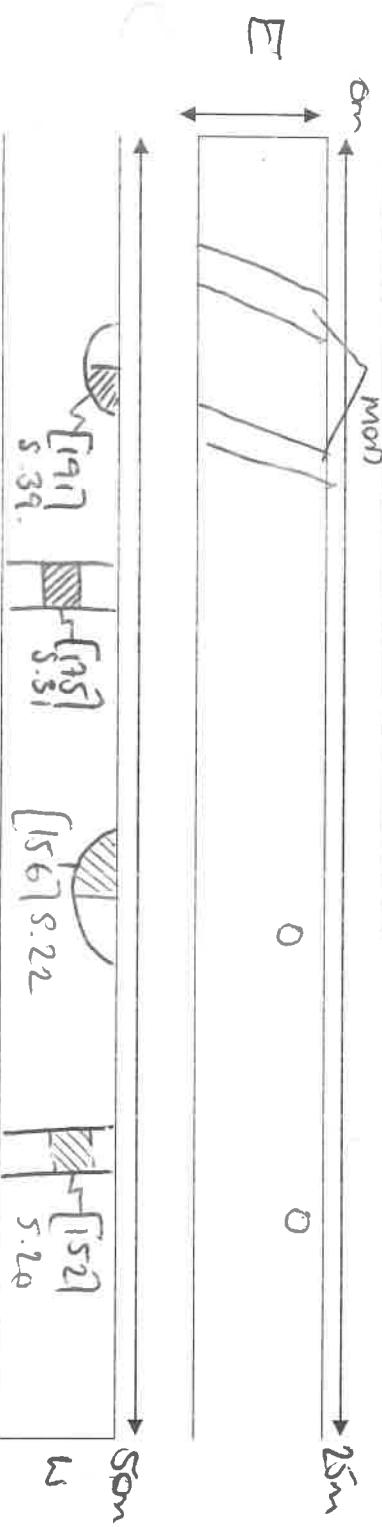


Trench-wide Deposits					
Context (Topsoil etc.)	Context	Brief Description	Depth of Deposit		
			0 - 0 m	- - m	0 - 0 m
	100		0.32m		0.52m
	101		0.14m		0.05m
Natural	102		0.48m		0.37m

Sketch Plan (indicate north)

SITECODE: PS G036				Trench Number: 6	
SITE NAME: FOAN HAN PARK				Recorded By	
Area	Trench Length	Orientation	Date	Section No.	
	50m	E-W	20/9/11	MS	
Photo Nos.			Plan No.		
Archaeological Features/Deposits Present? Yes <input checked="" type="radio"/> No <input type="radio"/> (Circle as Appropriate)					

Sketch Plan of Trench (Indicate alignment and measurements on sketches)



Trench-wide Deposits

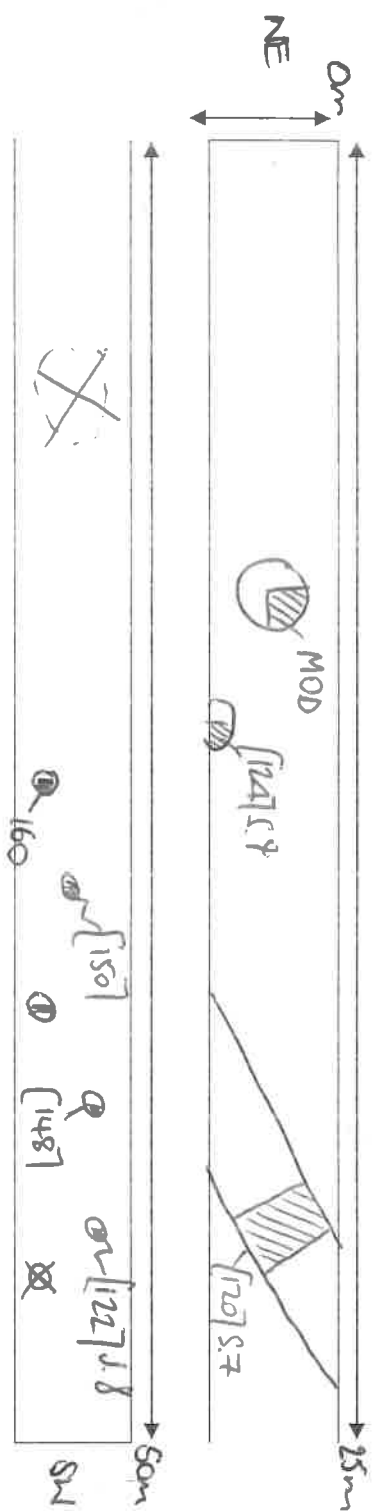
Context (Topsoil etc.)	Context	Brief Description	Depth of Deposit			
			0 - 0 m	- - m	- - m	50 - 0 m
	100		0.32m			0.34m
	101		0.02m			0.08m
Natural	102		0.38m			0.44m

Sketch Plan (indicate north)

Sketch Plan (indicate north)						

SITECODE: FSG036				Trench Number: F	
SITE NAME: FOZANTHAM PARK					
Area	Trench Length	Orientation	Date	Recorded By	
	50m	NE-SW	20/9/19	MT	
Photo Nos.		Plan No.	Section No.		
Archaeological Features/Deposits Present? <input checked="" type="radio"/> Yes <input type="radio"/> No (Circle as Appropriate)					

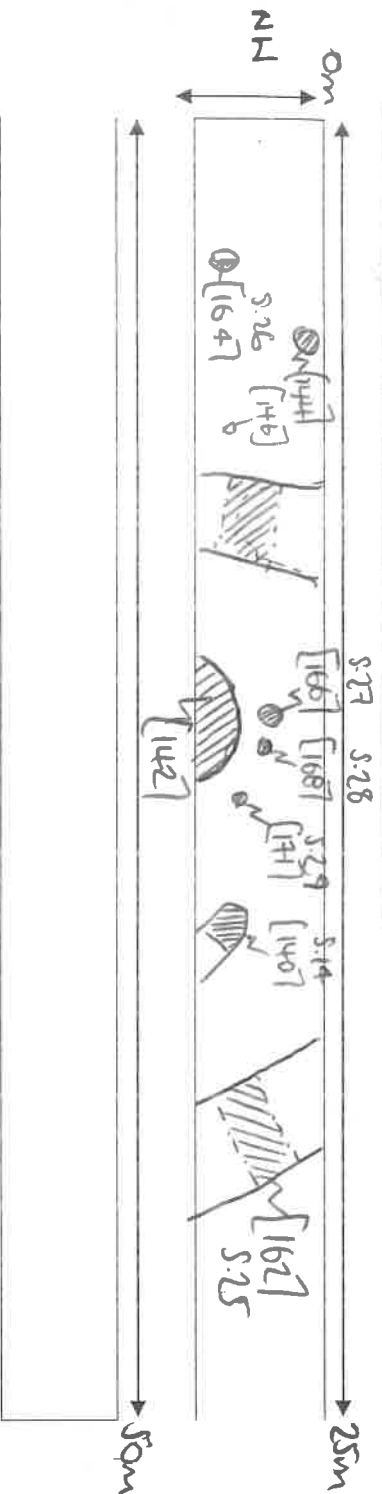
Sketch Plan of Trench (Indicate alignment and measurements on sketches)



Trench-wide Deposits						
Context (Topsoil etc.)	Context	Brief Description	Depth of Deposit			So. to 0 m
			0 - 0 m	- - - m	- - - m	
	100		0.34m			0.36m
	101		0.1m			0.04m
Natural	102		0.44m			40 0.35m
Sketch Plan (indicate north)						

SITECODE: F5G036		Trench Number: 8	
SITE NAME: FOLNHAM PARK		Recorded By: MG	
Area	Trench Length	Orientation	Date
	50m	NH-SE	20/1/19
Photo Nos.		Plan No.	Section No.
Archaeological Features/Deposits Present? <input checked="" type="radio"/> Yes <input type="radio"/> No (Circle as Appropriate)			


Sketch Plan of Trench (Indicate alignment and measurements on sketches)



Trench-wide Deposits				
Context (Topsoil etc.)	Context	Brief Description	Depth of Deposit	
			0 - 0 m	0 - 0 m
	100		0.32m	0.36m
	101		0.26m	0.6m
Natural	102		0.38m	0.46m
Sketch Plan (indicate north)				

SITECODE: FSG6036				Trench Number:
SITE NAME: FORTHAM PARK				10
Area	Trench Length	Orientation	Date	Recorded By
	50m	NE-SW	18/9/19.	MS
Photo Nos.		Plan No.		Section No.
Archaeological Features/Deposits Present? <input checked="" type="radio"/> Yes <input type="radio"/> No (Circle as Appropriate)				

Sketch Plan of Trench (Indicate alignment and measurements on sketches)




Trench-wide Deposits				
Context (Topsoil etc.)	Context	Brief Description	Depth of Deposit	
			0 - 0 m	0 - 0 m
	100		0.38m	0.35m
	101		0.29m	0.12m
Natural	102		0.58m	0.48m
Sketch Plan (indicate north)				

PRE-CONSTRUCT ARCHAEOLOGY LIMITED
Trench Recording Sheet

SITECODE: FS6036				Trench Number: 11	
SITE NAME: FORDHAM PARK				Recorded By NT	
Area	Trench Length	Orientation	Date	Plan No.	Section No.
	20m	E-W	18/9/19		
Photo Nos.				Plan No.	Section No.
Archaeological Features/Deposits Present? <input checked="" type="radio"/> Yes <input type="radio"/> No (Circle as Appropriate)					

Sketch Plan of Trench (Indicate alignment and measurements on sketches)



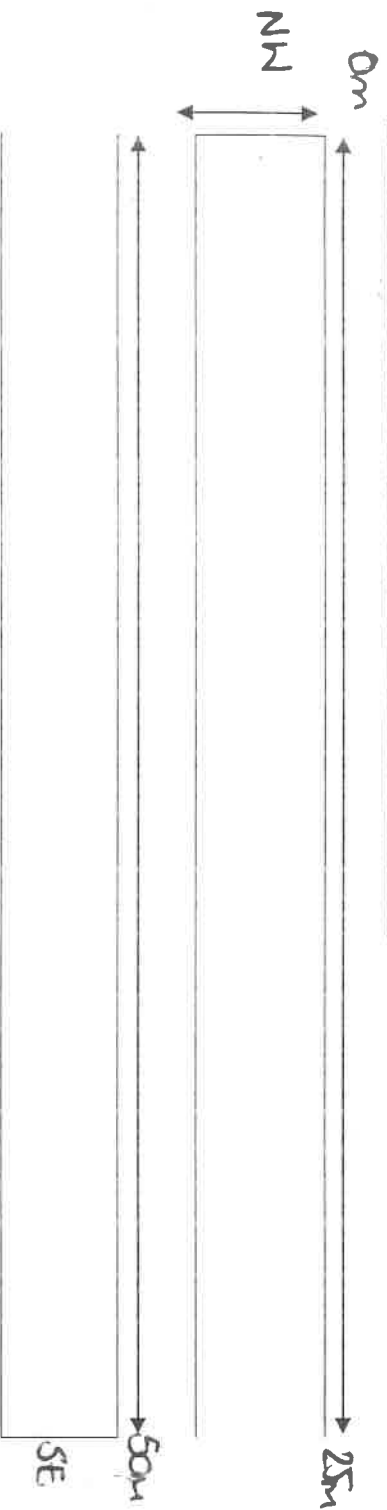
Trench-wide Deposits

Context (Topsoil etc.)	Context	Brief Description	Depth of Deposit				
			0-0m	- -m	- -m	0-0m	
	100					0.36m	0.38m
	101					0.12m	0.04m
Natural	102		0.46m				0.42m

Sketch Plan (indicate north)

SITECODE: FSG036				Trench Number:
SITE NAME: FOAMHAM PARK				12
Area	Trench Length	Orientation	Date	Recorded By
	50m	NW-SE	18/9/19	MS
Photo Nos.		Plan No.	Section No.	
Archaeological Features/Deposits Present? Yes <input type="radio"/> No <input checked="" type="radio"/> (Circle as Appropriate)				

Sketch Plan of Trench (Indicate alignment and measurements on sketches)

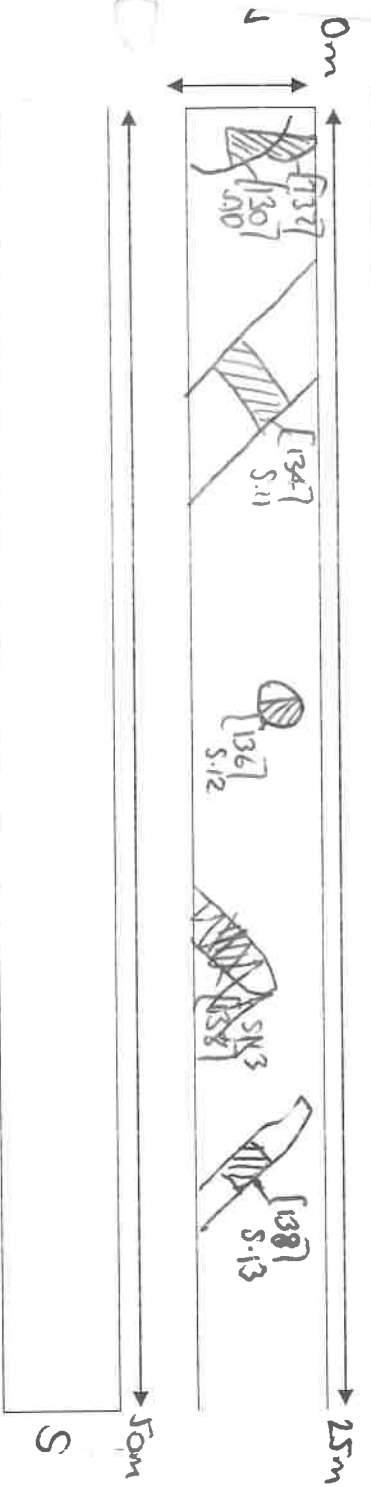


Trench-wide Deposits				
Context (Topsoil etc.)	Context	Brief Description	Depth of Deposit	
			0 - 0.2m	0.2m - 0.5m
	100		0.36m	0.32m
	101		0.16m	0.16m
Natural	102		0.52m	0.48m

Sketch Plan (Indicate north)

SITECODE: FSG036				Trench Number: 13	
SITE NAME: KENTHAM DRAK				Recorded By:	
Area	Trench Length	Orientation	Date	Section No.	
	50m	N-S	20/01/19	NT	
Photo Nos.			Plan No.	Section No.	
Archaeological Features/Deposits Present? <input checked="" type="radio"/> Yes <input type="radio"/> No (Circle as Appropriate)					

Sketch Plan of Trench (Indicate alignment and measurements on sketches)

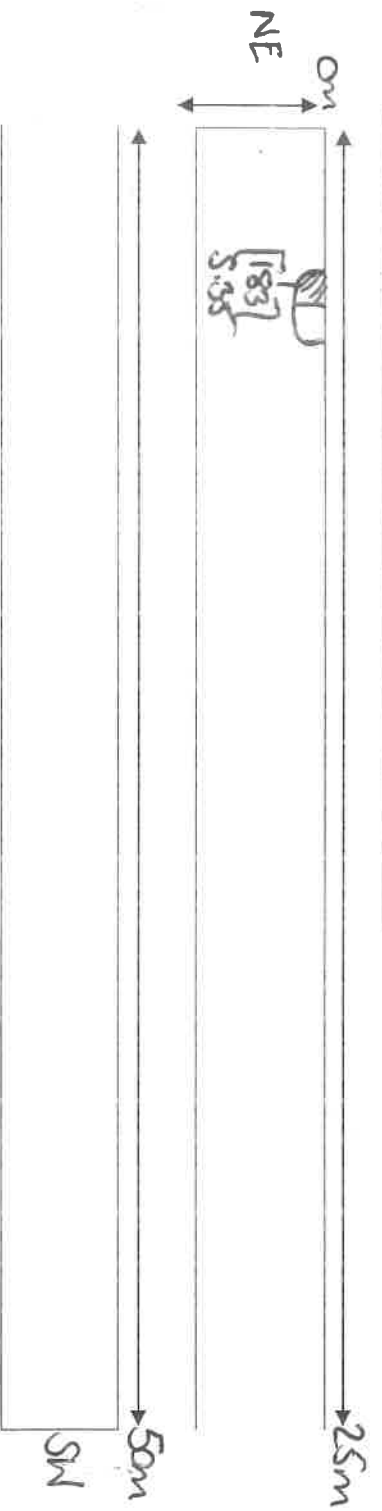


Trench-wide Deposits						
Context (Topsoil etc.)	Context	Brief Description	Depth of Deposit			
			0 - 0 m	0 - 1 m	1 - 2 m	2 - 5 m
	100		0.29m			
	101		0.17m			
Natural	102		0.46m			

Sketch Plan (Indicate north)

SITECODE: <u>FSG036</u>		Trench Number: <u>14</u>	
SITE NAME: <u>ROENHAM PARK</u>		Recorded By	
Area	Trench Length	Orientation	Date
	<u>50m</u>	<u>NE-SW</u>	<u>18/9/19</u>
Photo Nos.		Plan No.	Section No.
Archaeological Features/Deposits Present? Yes <input type="radio"/> No <input checked="" type="radio"/> (Circle as Appropriate)			

Sketch Plan of Trench (Indicate alignment and measurements on sketches).

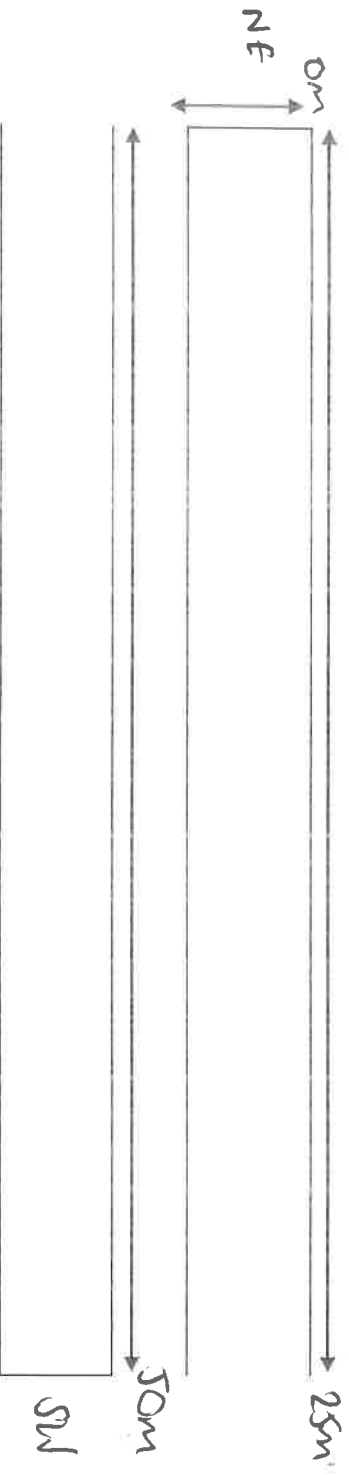


Trench-wide Deposits				
Context (Topsoil etc.)	Context	Brief Description	Depth of Deposit	
			0 - 0m	0 - 0m
	100		0.38m	0.36m
	101		0.16m	0.12m
Natural	102		0.54m	0.48m
Sketch Plan (Indicate north)				

PRE-CONSTRUCT ARCHAEOLOGY LIMITED
Trench Recording Sheet

SITE CODE: FSG036		Trench Number: 15	
SITE NAME: FOZANHAM PARK			
Area	Trench Length	Orientation	Date
	50m	NE-SW	19/9/19
Photo Nos.	Plan No.	Section No.	
Archaeological Features/Deposits Present? Yes <input type="radio"/> No <input checked="" type="radio"/> (Circle as Appropriate)			

Sketch Plan of Trench (Indicate alignment and measurements on sketches)



Trench-wide Deposits

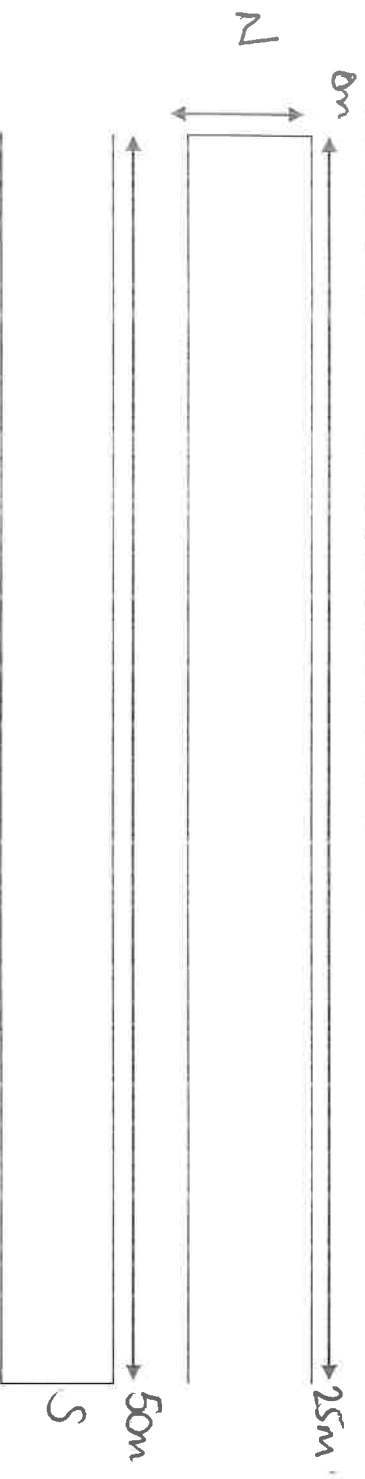
Context (Topsoil etc.)	Context	Brief Description	Depth of Deposit			
			0-0m	-- --m	-- --m	50-0m
	100		0.34m			0.34m
	101		0.1m			0.04m
Natural	102		0.44m			0.38m

Sketch Plan (indicate north)

PRE-CONSTRUCT ARCHAEOLOGY LIMITED
Trench Recording Sheet

SITECODE: ESG036				Trench Number: 16	
SITE NAME: HANHAM AVE				Recorded By: NT	
Area	Trench Length	Orientation	Date	Plan No.	Section No.
	50m	N-S	19/11/19		
Photo Nos.					
Archaeological Features/Deposits Present? Yes <input type="checkbox"/> No <input checked="" type="checkbox"/> (Circle as Appropriate)					

Sketch Plan of Trench (Indicate alignment and measurements on sketches)



Trench-wide Deposits

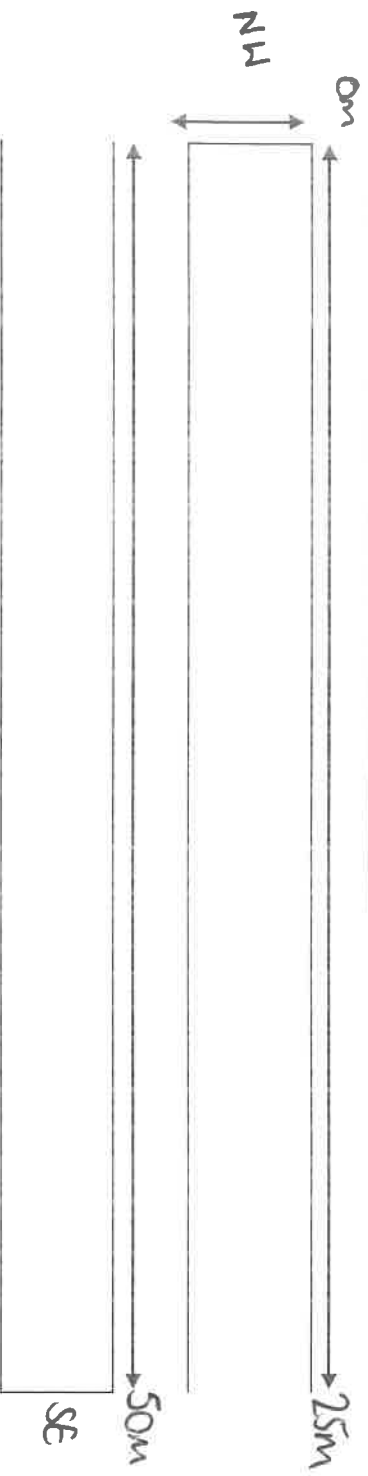
Context (Topsoil etc.)	Context	Brief Description	Depth of Deposit			
			0 - 0m	__ - __m	__ - __m	50 - 0m
	100		0.32m			0.34m
	101		0.06m			0.04m
Natural	102		0.42m			0.38m

Sketch Plan (indicate north)

PRE-CONSTRUCT ARCHAEOLOGY LIMITED
Trench Recording Sheet

SITECODE: <u>ESG-036</u>				Trench Number: <u>17</u>	
SITE NAME: <u>FOUNHAM PARK</u>				Recorded By: <u>MS</u>	
Area	Trench Length	Orientation	Date		
	<u>50m</u>	<u>NW-SE</u>	<u>19/9/19</u>		
Photo Nos.			Plan No.	Section No.	
Archaeological Features/Deposits Present? Yes <input type="radio"/> No <input checked="" type="radio"/> (Circle as Appropriate)					

Sketch Plan of Trench (Indicate alignment and measurements on sketches)



Trench-wide Deposits

Context (Topsoil etc.)	Context	Brief Description	Depth of Deposit			
			<u>0</u> - <u>0</u> m	<u> </u> - <u> </u> m	<u> </u> - <u> </u> m	<u>50</u> - <u>0</u> m
	100		<u>0.32m</u>			<u>0.32m</u>
	101		<u>—</u>			<u>0.08m</u>
Natural	102		<u>0.32m</u>			<u>0.42m</u>

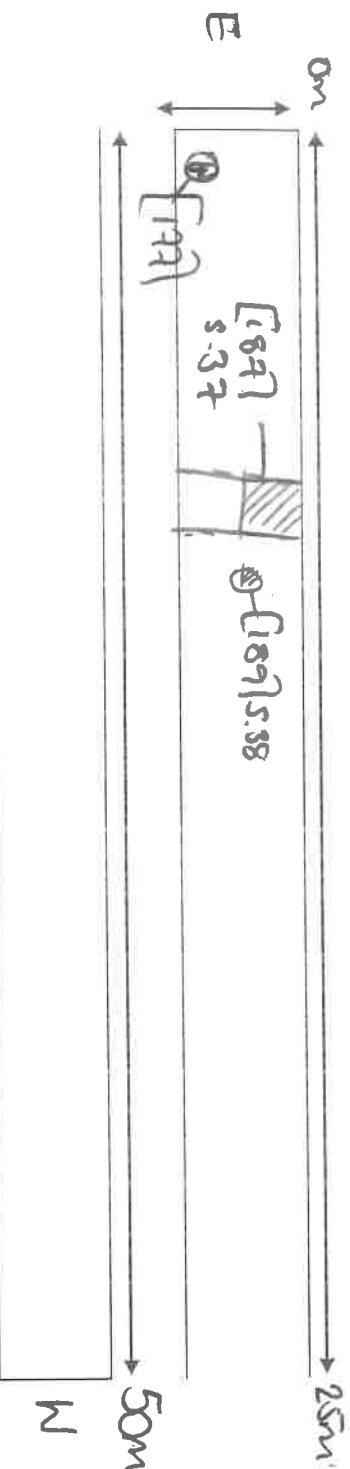
Sketch Plan (Indicate north)

Blank area for sketching the plan view of the trench, indicating north.

PRE-CONSTRUCT ARCHAEOLOGY LIMITED
Trench Recording Sheet

SITECODE: ES G036		Trench Number: 18	
SITE NAME: Keanham Park		Recorded By: MS	
Area	Trench Length	Orientation	Date
	50m	E-W	19/9/19
Photo Nos.	Plan No.	Section No.	
Archaeological Features/Deposits Present? Yes <input type="radio"/> No <input checked="" type="radio"/> (Circle as Appropriate)			

Sketch Plan of Trench (Indicate alignment and measurements on sketches)



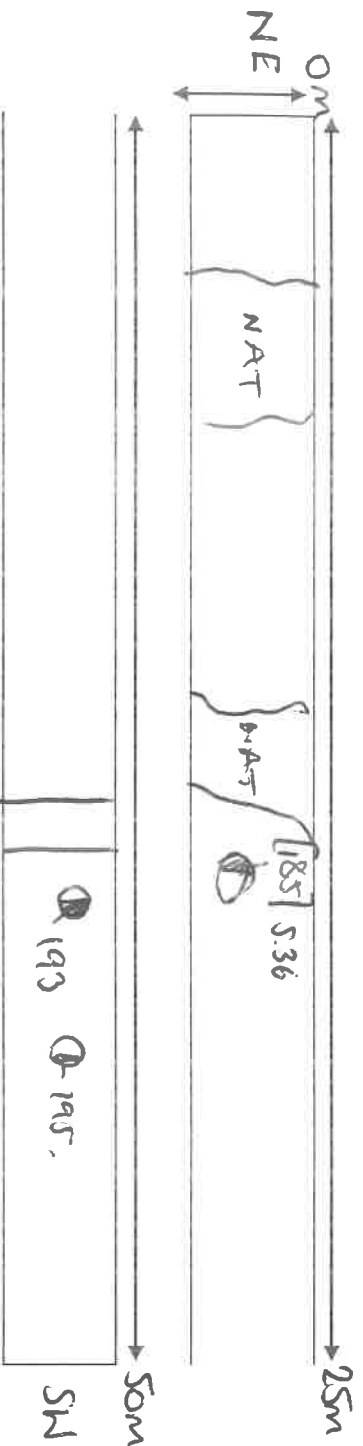
Trench-wide Deposits				
Context (Topsoil etc.)	Context	Brief Description	Depth of Deposit	
			0 - 0m	0 - 0m
	10D		0.3m	0.21m
	10I		0.15m	0.34m
Natural	102		0.48m	0.56m

Sketch Plan (indicate north)

PRE-CONSTRUCT ARCHAEOLOGY LIMITED
Trench Recording Sheet

SITECODE: FEARHART FINE FSG036				Trench Number: 19	
SITE NAME: FEARHART ARAK					
Area	Trench Length	Orientation	Date	Recorded By	
	50m	NE-SW	19/9/19	MT	
Photo Nos.			Plan No.	Section No.	
Archaeological Features/Deposits Present? Yes <input type="radio"/> No <input checked="" type="radio"/> (Circle as Appropriate)					

Sketch Plan of Trench (Indicate alignment and measurements on sketches)



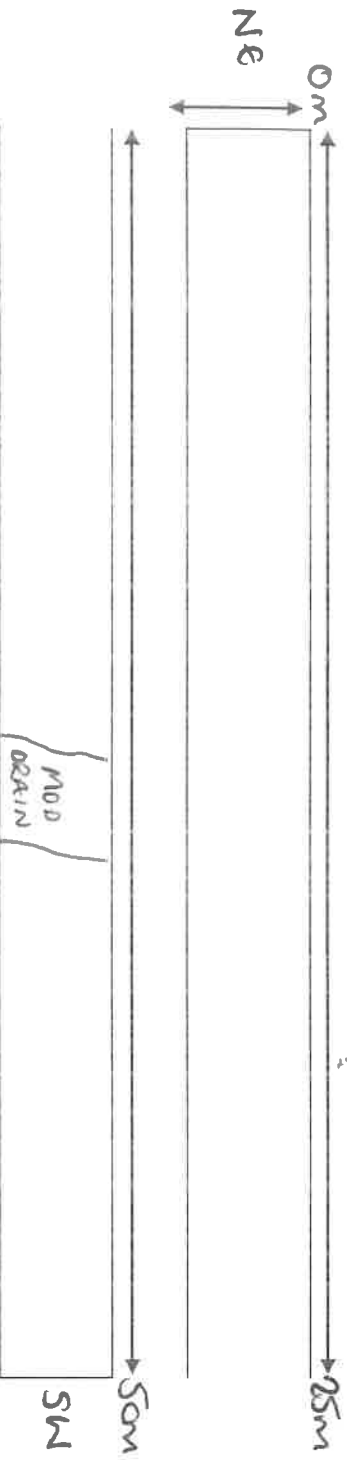
Trench-wide Deposits						
Context (Topsoil etc.)	Context	Brief Description	Depth of Deposit			
			0 - 0m	__ - __m	__ - __m	50 - 0m
	100		0.34m			0.3m
	101	OCEANIC-BROWN SILTY SAND. HARD	0.08m			0.24m
Natural	102		0.44m			0.54m

Sketch Plan (indicate north)

PRE-CONSTRUCT ARCHAEOLOGY LIMITED
Trench Recording Sheet

SITECODE: FSG036		Trench Number: 20	
SITE NAME: FOUNTAIN PARK			
Area	Trench Length	Orientation	Date
	50m	NE-SW	19/9/19
Photo Nos.		Plan No.	Section No.
			MS
Archaeological Features/Deposits Present? <input checked="" type="radio"/> Yes <input type="radio"/> No (Circle as Appropriate)			

Sketch Plan of Trench (Indicate alignment and measurements on sketches)



Trench-wide Deposits

Context (Topsoil etc.)	Context	Brief Description	Depth of Deposit			
			0 - 0m	__ - __m	__ - __m	So - 0m
	100		0.34m			0.34m
	101		0.08m			0.14m
Natural	102		0.44m			0.48m

Sketch Plan (indicate north)