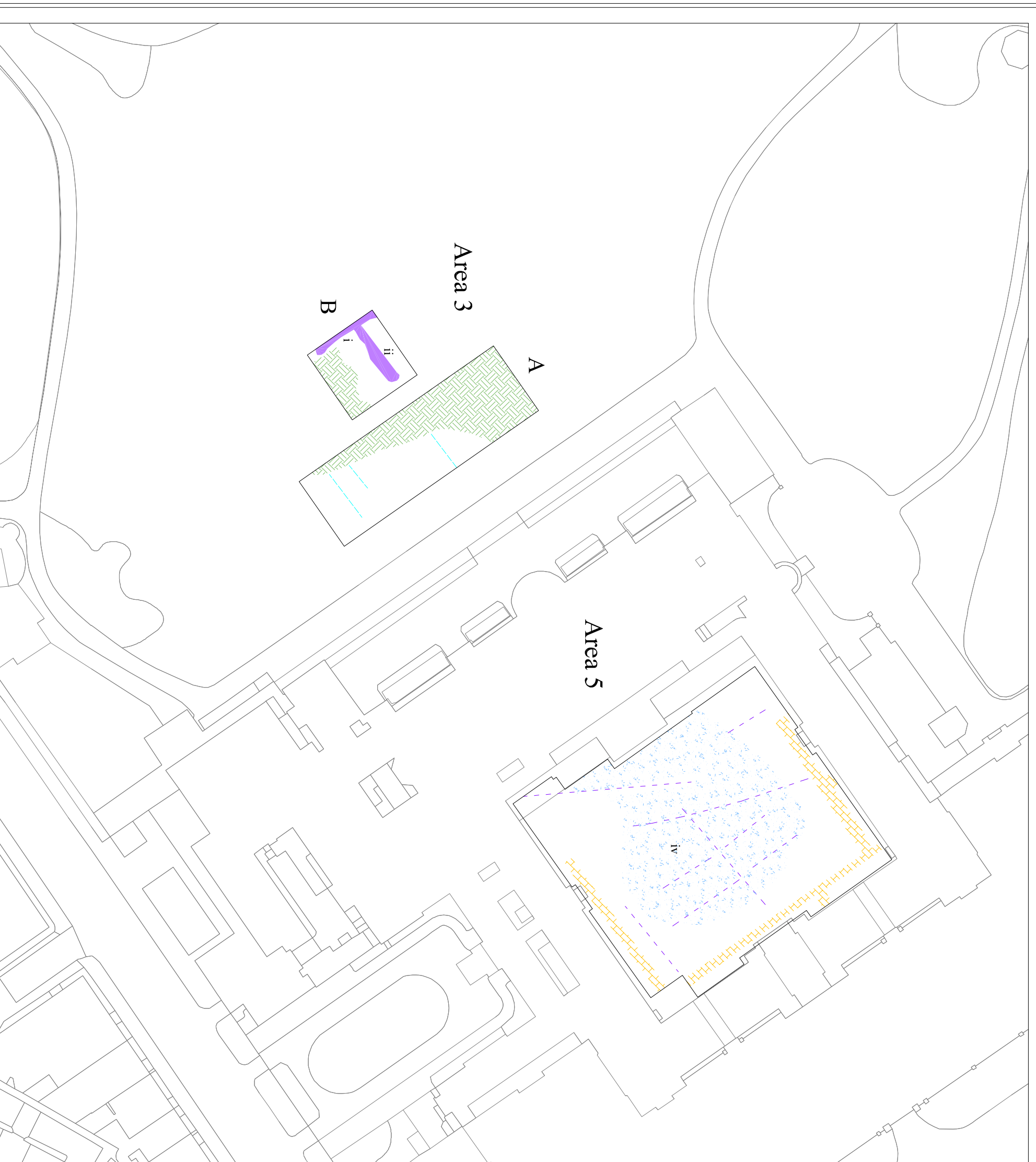








GSB PROSPECTION Ltd.

PROJECT: 2006/66 Buckingham Palace

TITLE: Summary GPR Interpretations - Shallow

Reproduced from the Ordnance Survey Map with the permission of the Controller of HMSO © Crown Copyright (A.L.00018065)



-  High Amplitude - ?Archaeology
-  Increased Response - ?Historic
-  High Amplitude - Trend
-  Increased Response - ?Landscaping
-  ?Historic Services
-  Modern Services

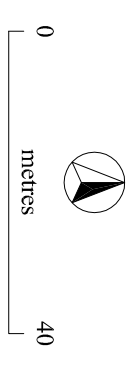


Figure 7