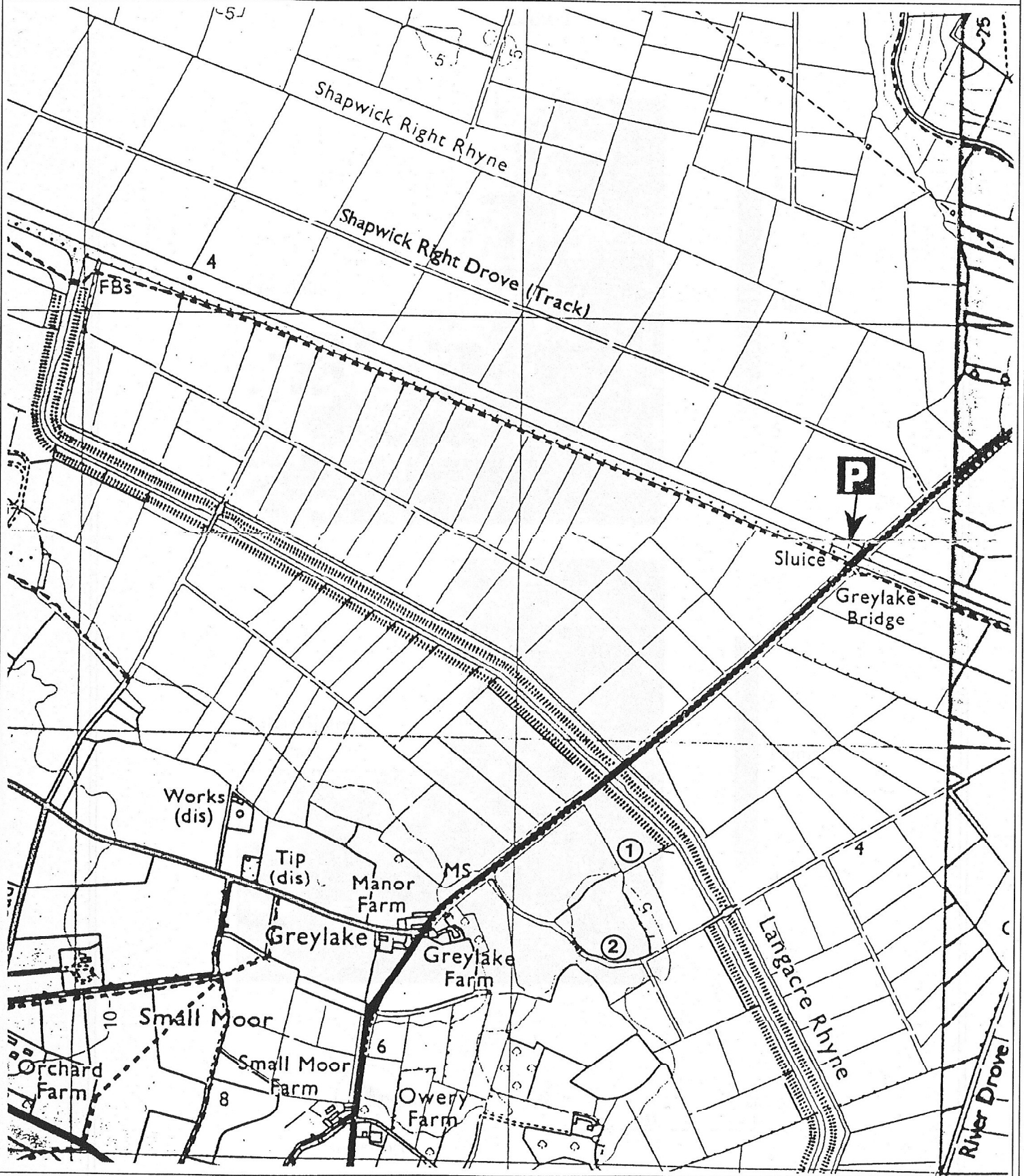


Greylake, Somerset



Reproduced from the Ordnance Survey 1:2500 map
with the permission of The Controller of HMSO
© Crown Copyright (82645M)



1:12500

① = Area 1



② = Area 2

GSB Propection 97/29

Figure 1

Greylake, Somerset

Area 1




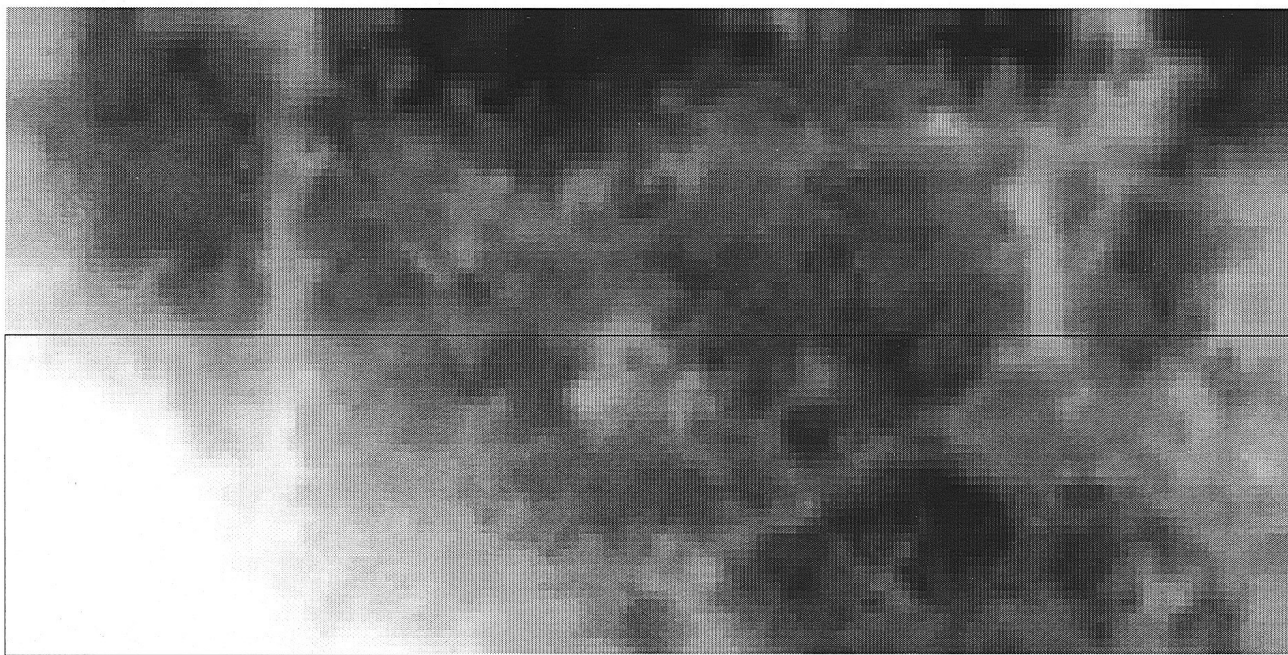
Approximate

0 m 20

Greylake, Somerset

Area 2


Resistance Data



Data de-spiked to remove badly logged readings (due to poor electrical contact) and interpolated to 4 readings per metre square.



Area of magnetic survey

Resistance Data



Data as above with high pass filter (ring width 10) applied.

Magnetic Data



Approximate

