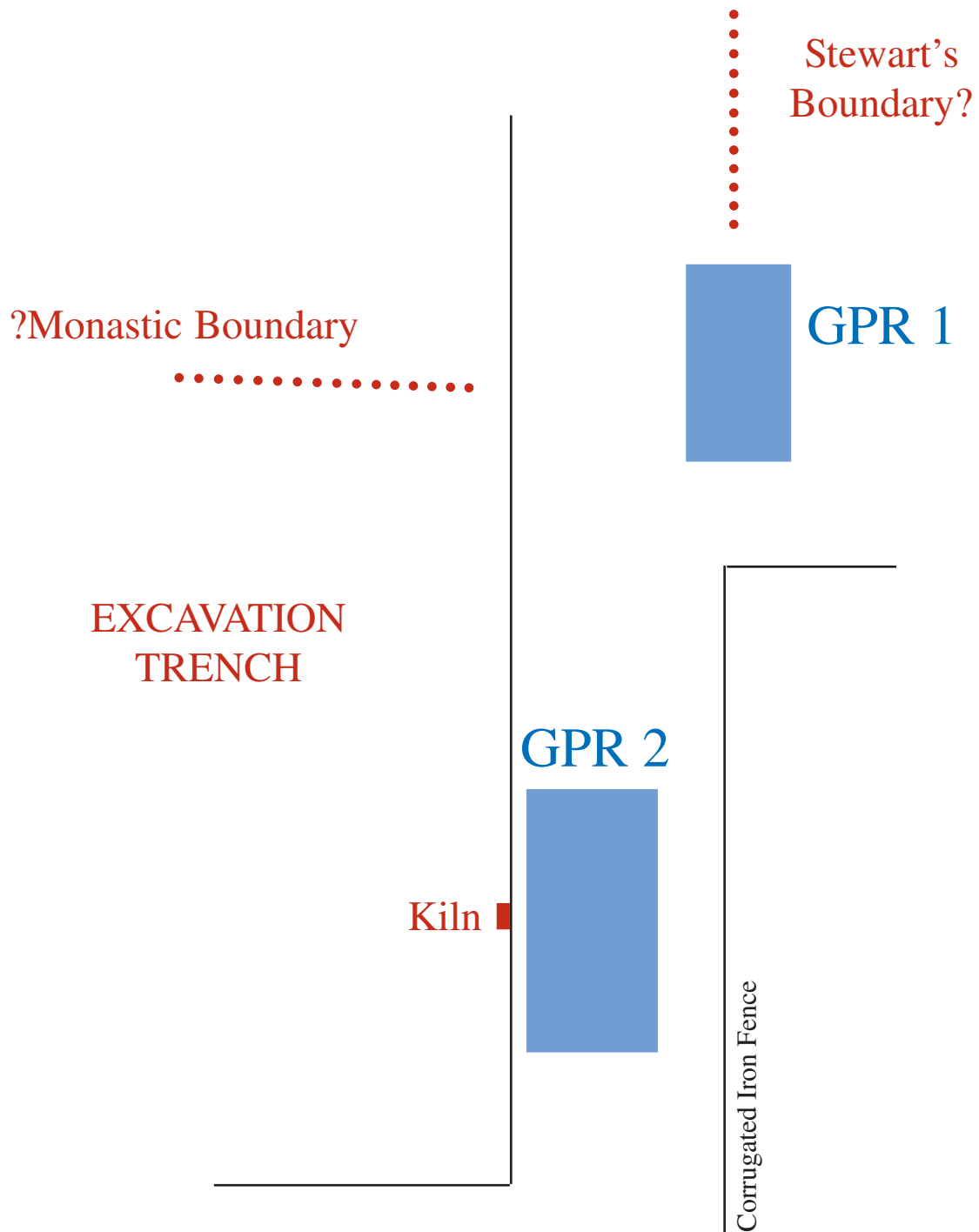
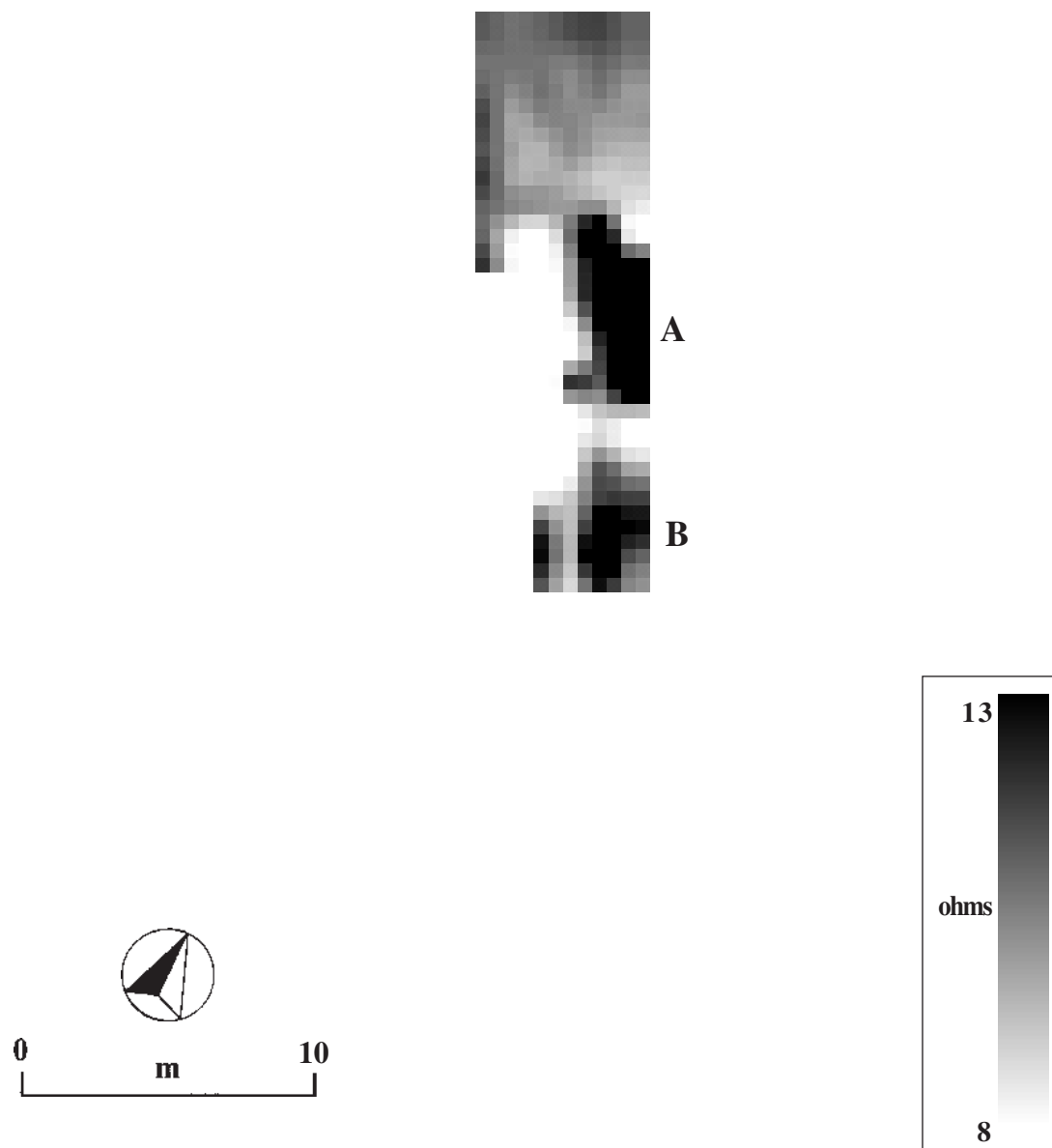


# ELY, Cambs



# ELY, Cambridge

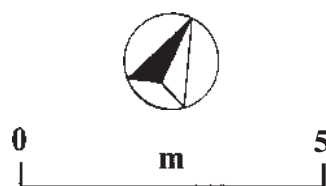
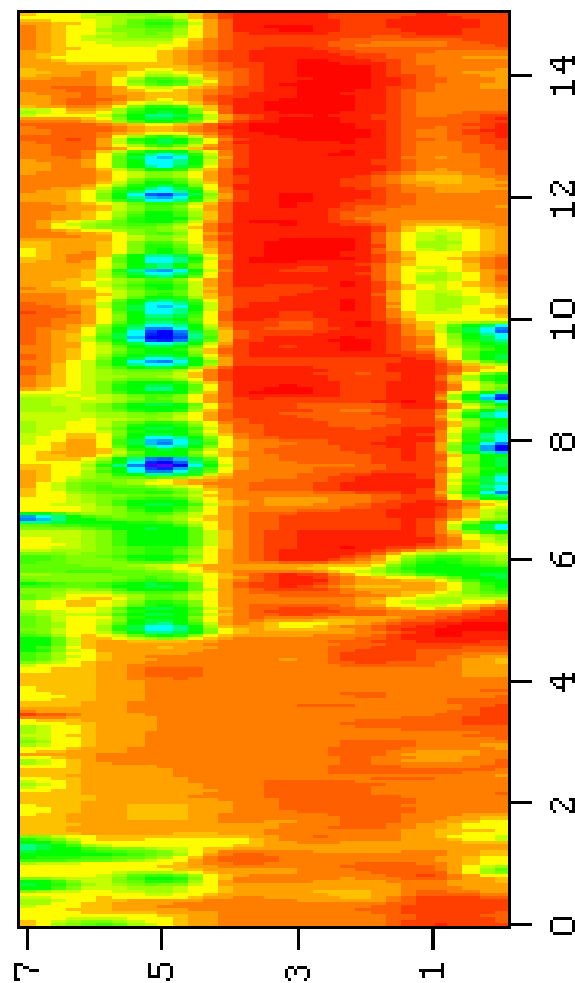
## Area A Resistance Data



# ELY, Cambridge

## Area B GPR Data

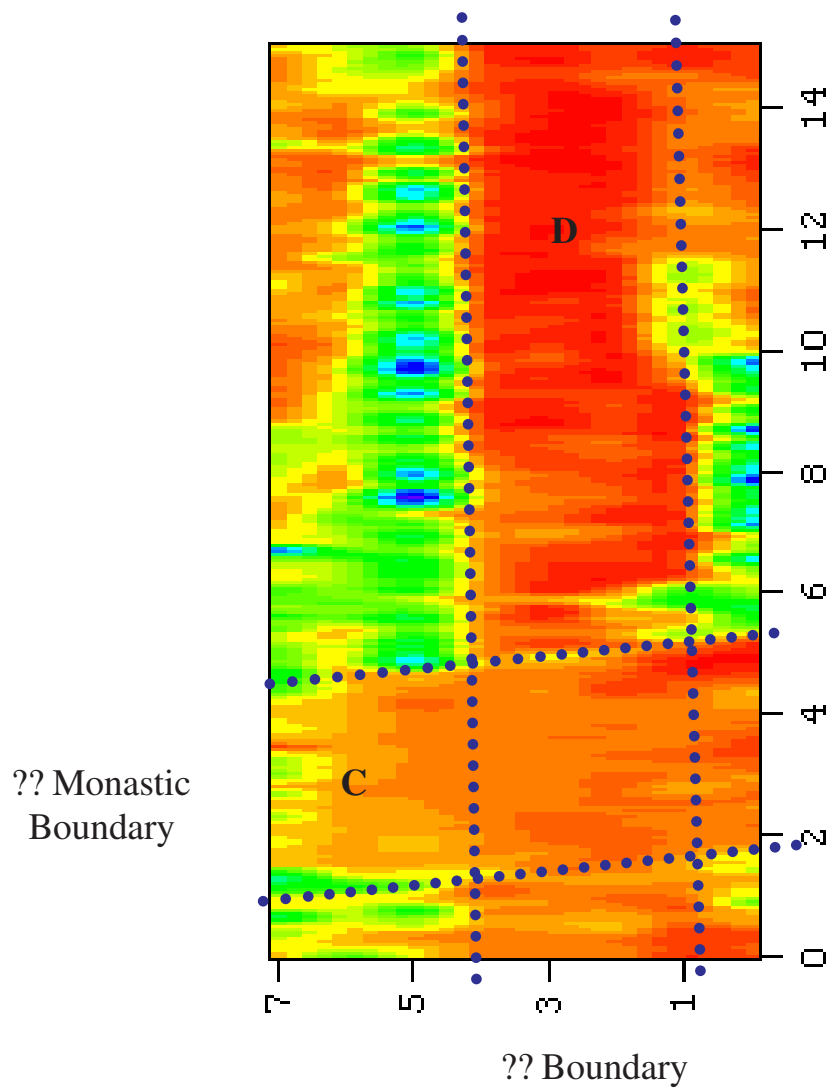
Timeslice / Plan (0.4m to 0.8m Deep)



# ELY, Cambridge

## Area B GPR Data

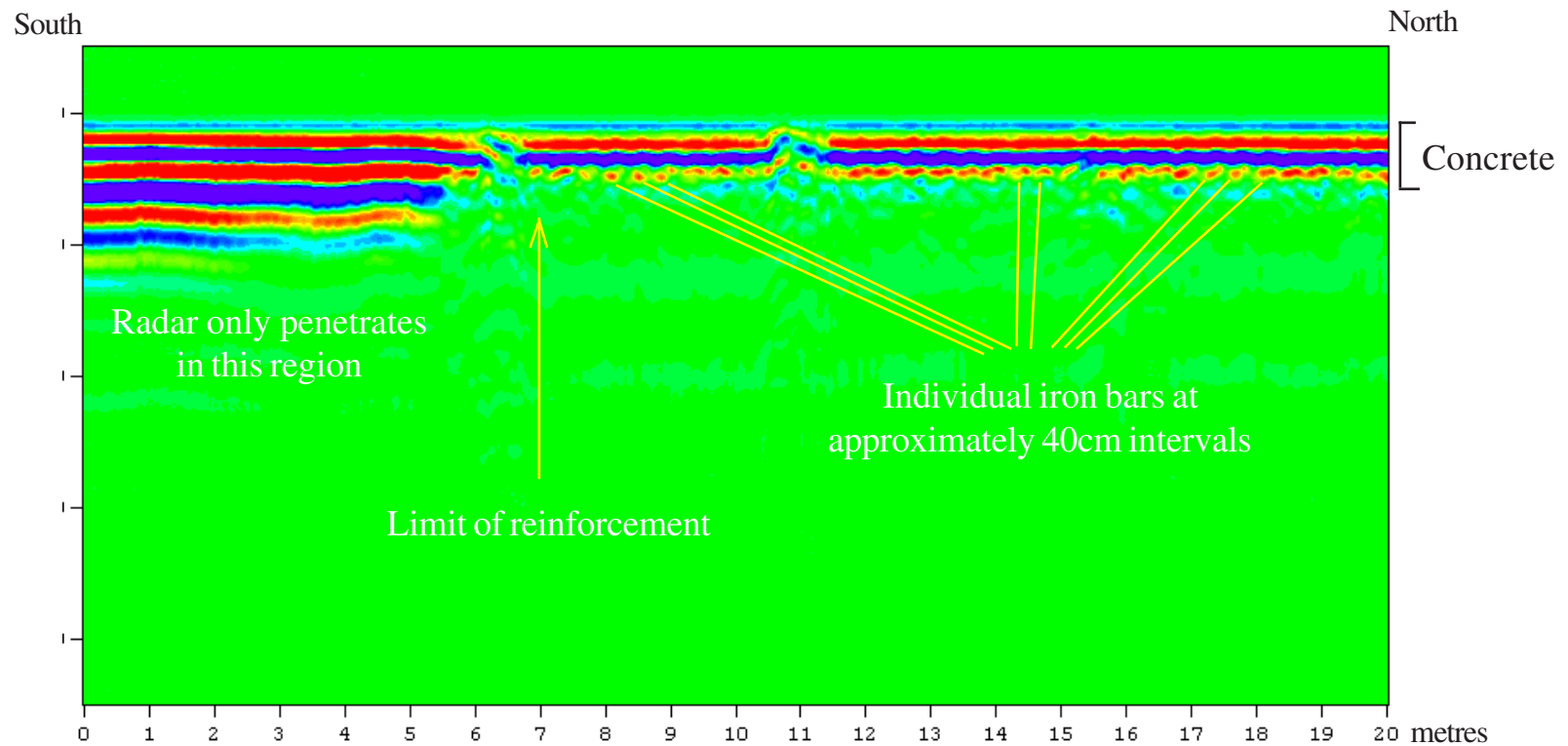
Timeslice / Plan (0.4m to 0.8m Deep)



# ELY, Cambridge

## Area C GPR Data

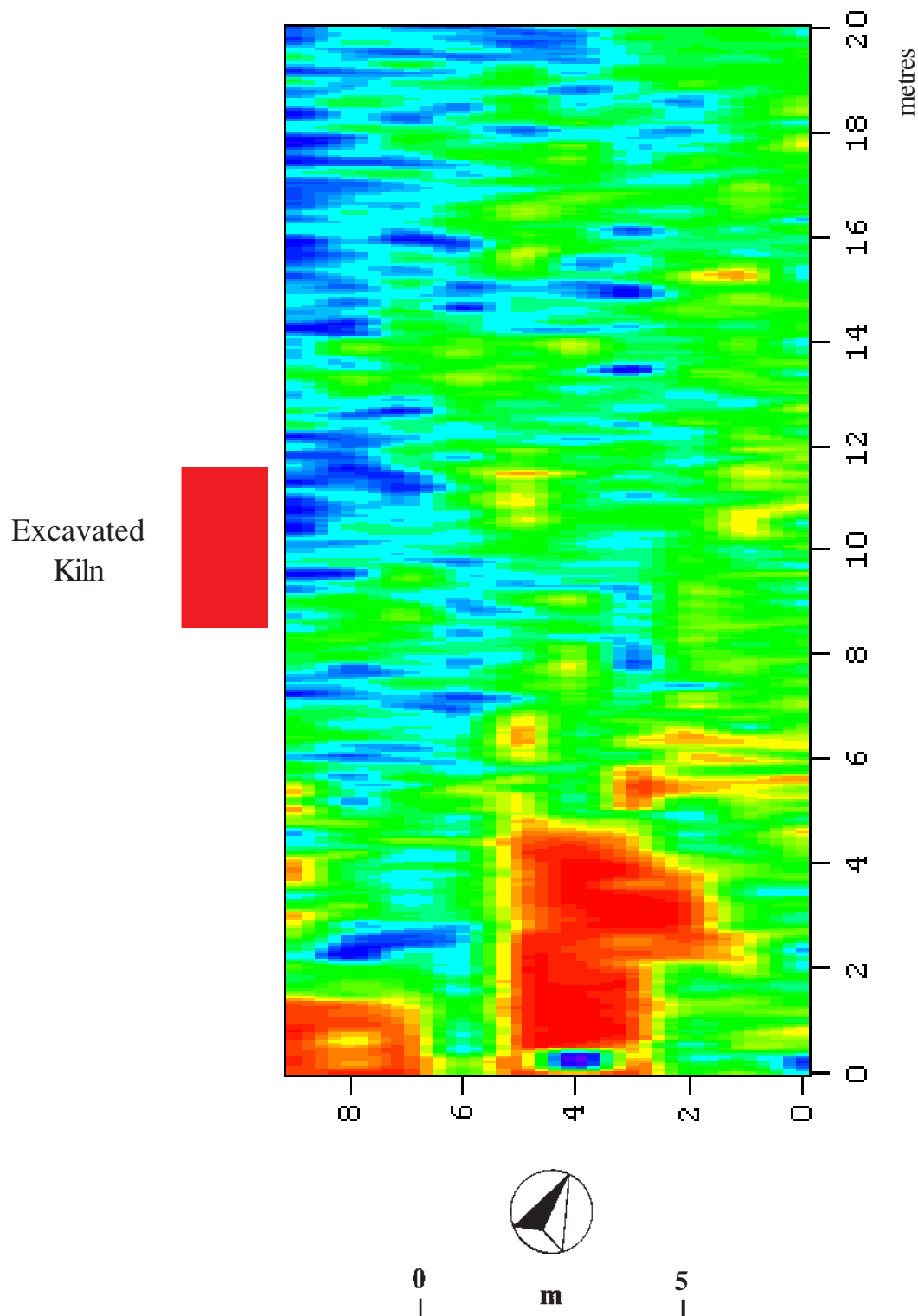
Radargram - Vertical Slice Through Ground  
Showing Reinforced Concrete



# ELY, Cambridge

## Area C GPR Data

Timeslice / Plan (0.8m to 1.2m Deep)



# ELY, Cambridge

## Area C GPR Data

Timeslice / Plan (0.8m to 1.2m Deep)

