










**GSB PROSPECTION**

PROJECT: 2001/34 HIGH ERCALL

TITLE: Resistance Data - Interpretation

Based on a plan provided by Time Team

-  High Resistance -  
?Archaeology
-  Approximate line of  
Moat Ditch
-  High Resistance -  
?Natural/?Landscaping
-  Low Resistance -  
?Natural/?Landscaping
-  Former Field  
Boundary
-  Services
-  Path

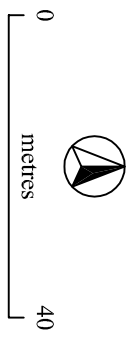


Figure 3