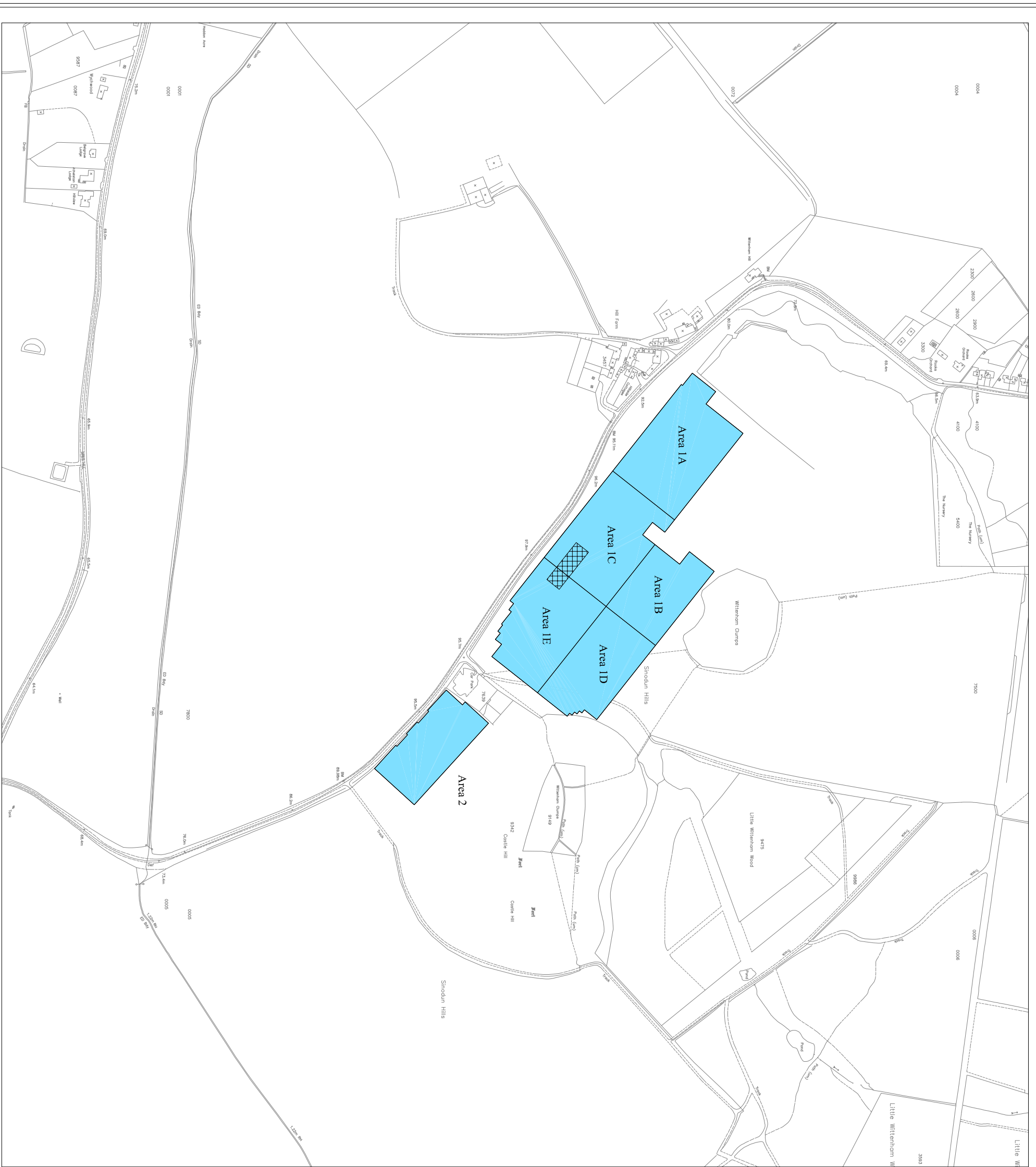



**GSB PROSPECTION Ltd.**


**PROJECT: 2003/61 Wittenham Clumps**

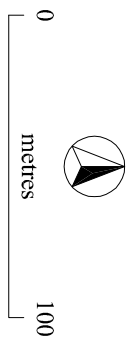
**TITLE: Location of Survey Areas**

Reproduced from the Ordnance Survey Map with the permission of the Controller of HMSO © Crown Copyright (A.L.100018665)



 Gradiometer Survey

 Resistance Survey



**Figure 1**

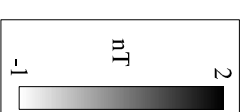
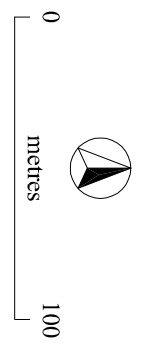
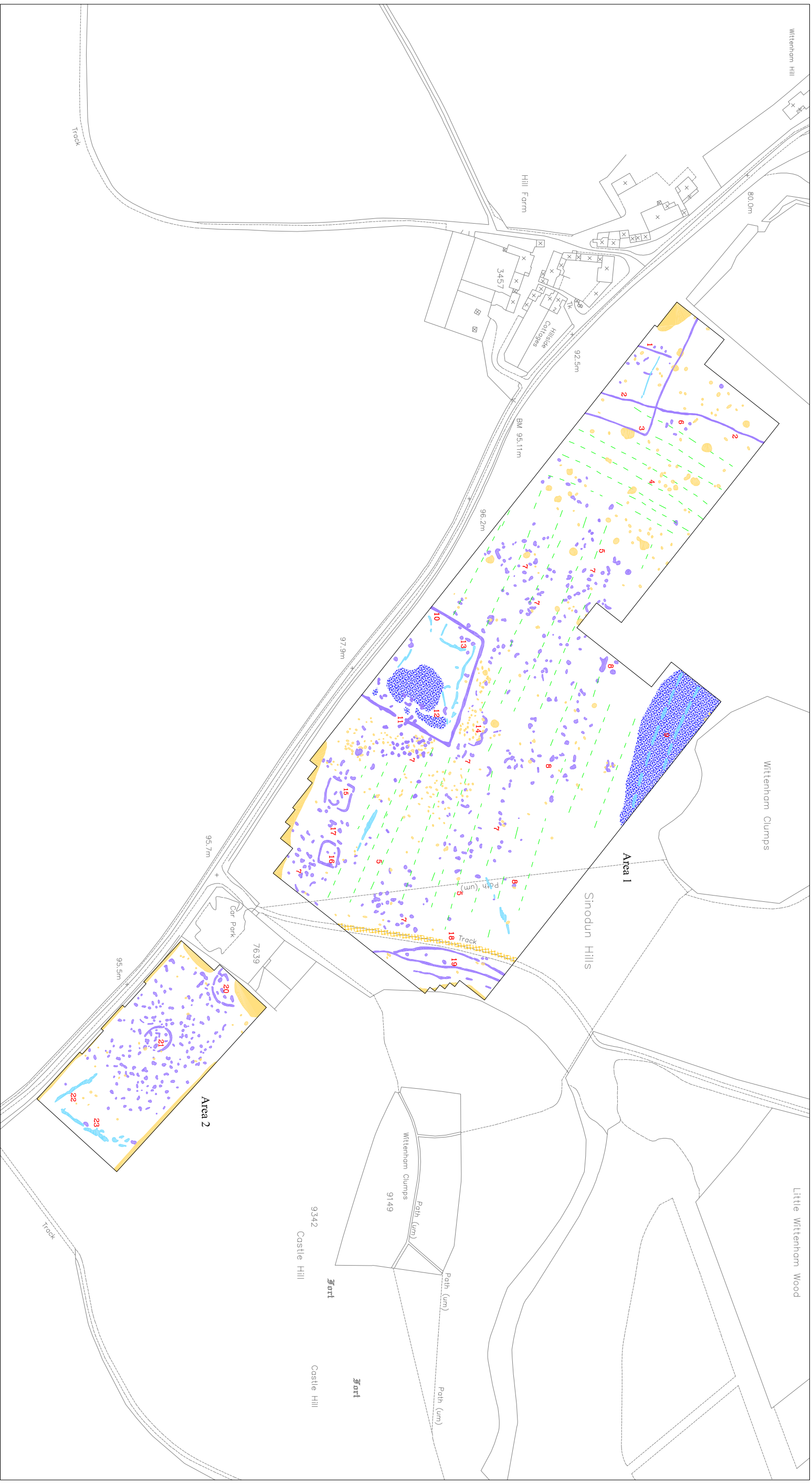


Figure 2



Archaeology

? Archaeology

Area of Increased Magnetic Response

Ploughing

Ferrous

Modern / Track



Figure 3

# WITTENHAM CLUMPS

## Area 1 - Resistance Survey

Gradiometer data showing location of resistance block

