

GSB PROSPECTION Ltd

PROJECT: 2003/59 Oakmoor

TITLE: Location Diagram

Reproduced from the Ordnance Survey Map with the permission of the Controller of HMSO © Crown Copyright (AL100018665)




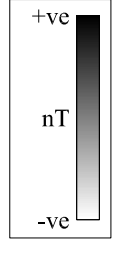

 Gradiometer Survey

Figure 1



GSB PROSPECTION Ltd
PROJECT: 2003/59 Oakamoor
TITLE: Summary Greyscales
<small>Reproduced from the Ordnance Survey Map with the permission of the Controller of HMSO © Crown Copyright (AL100018665)</small>

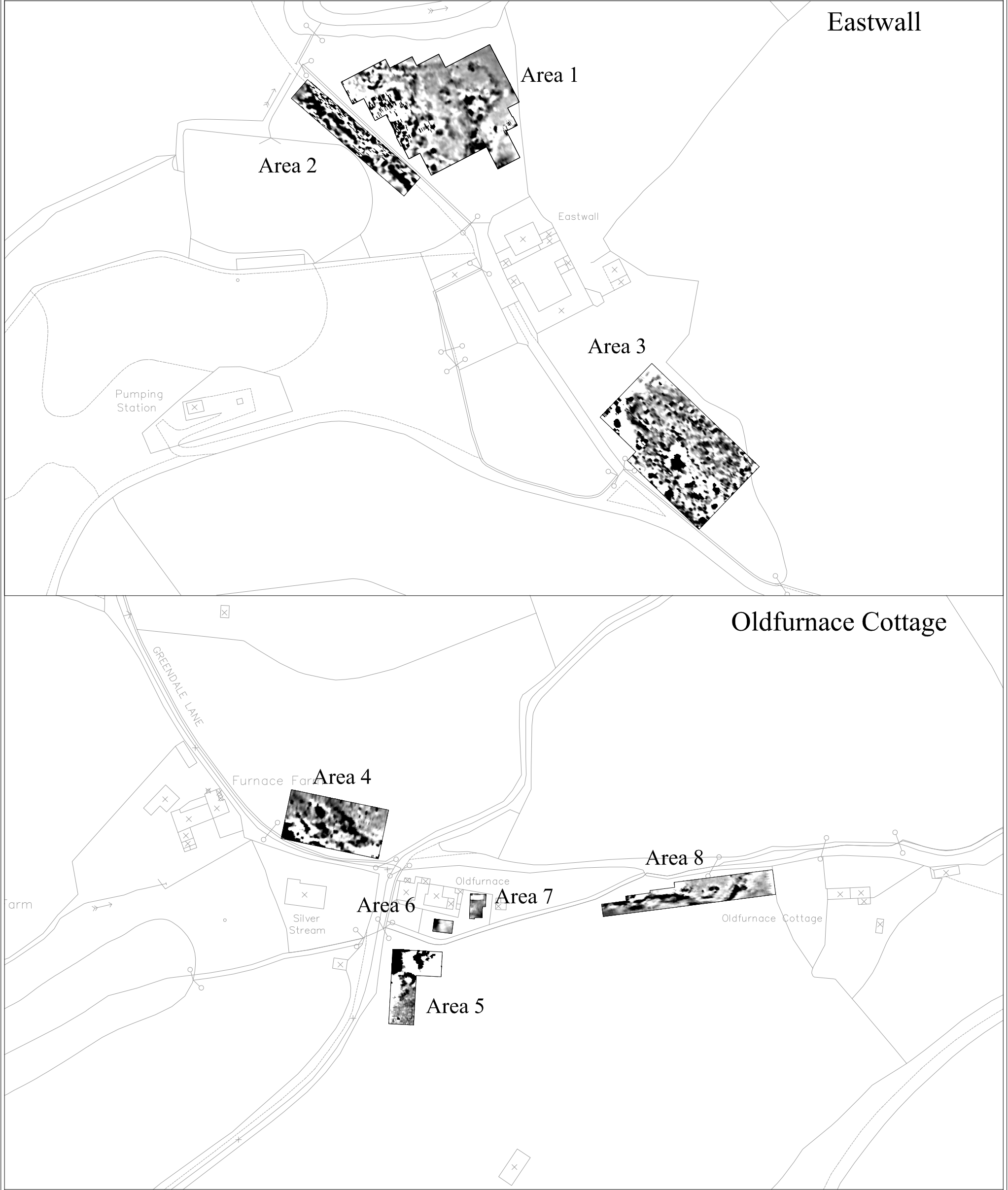


Figure 2

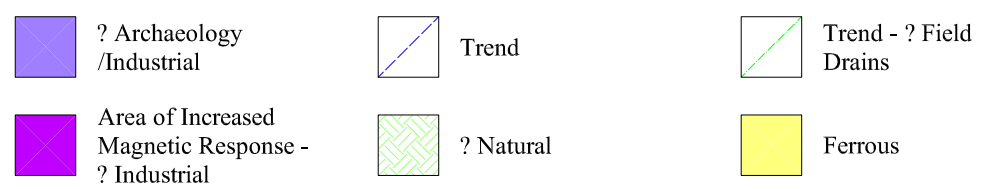

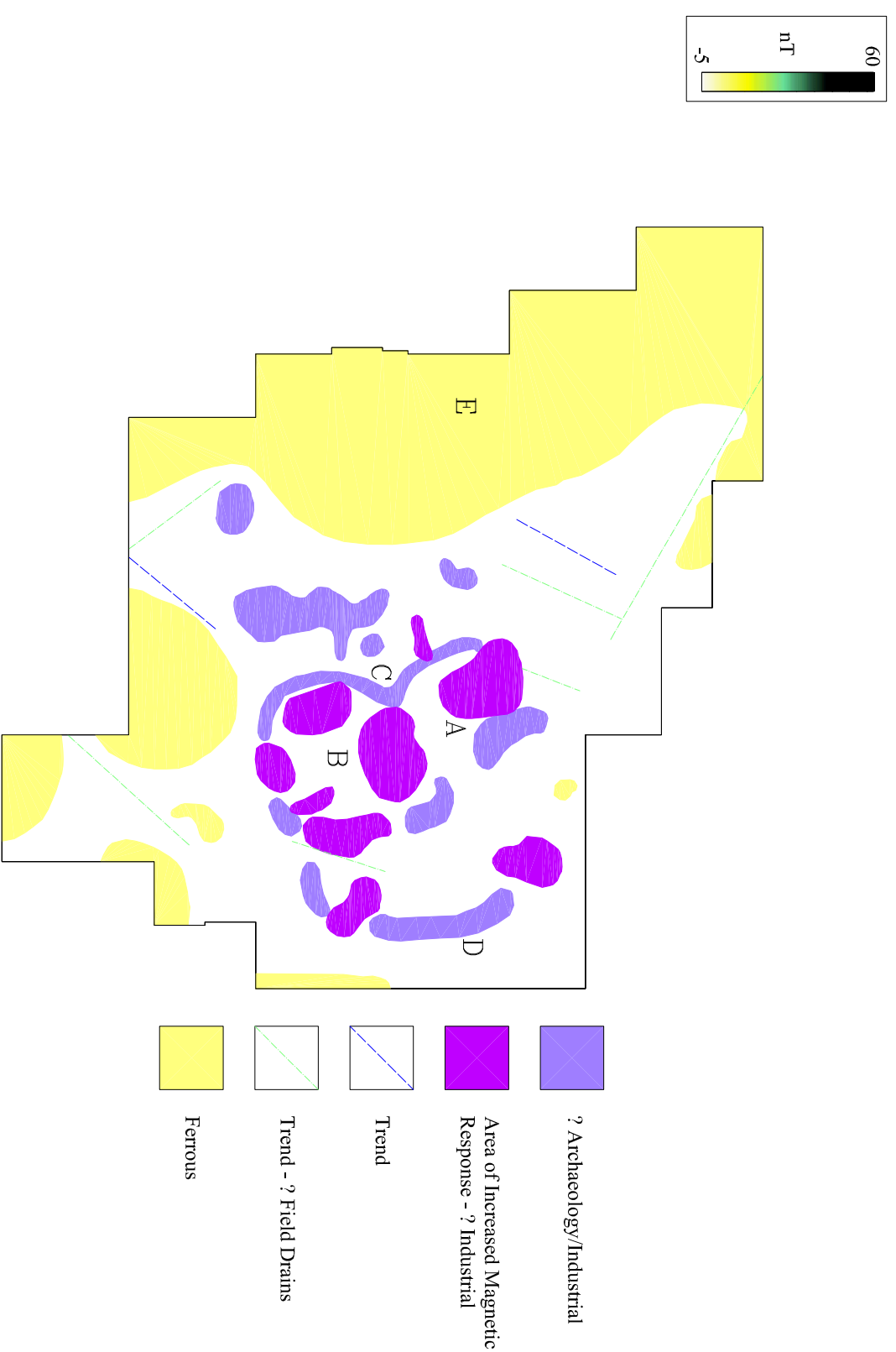
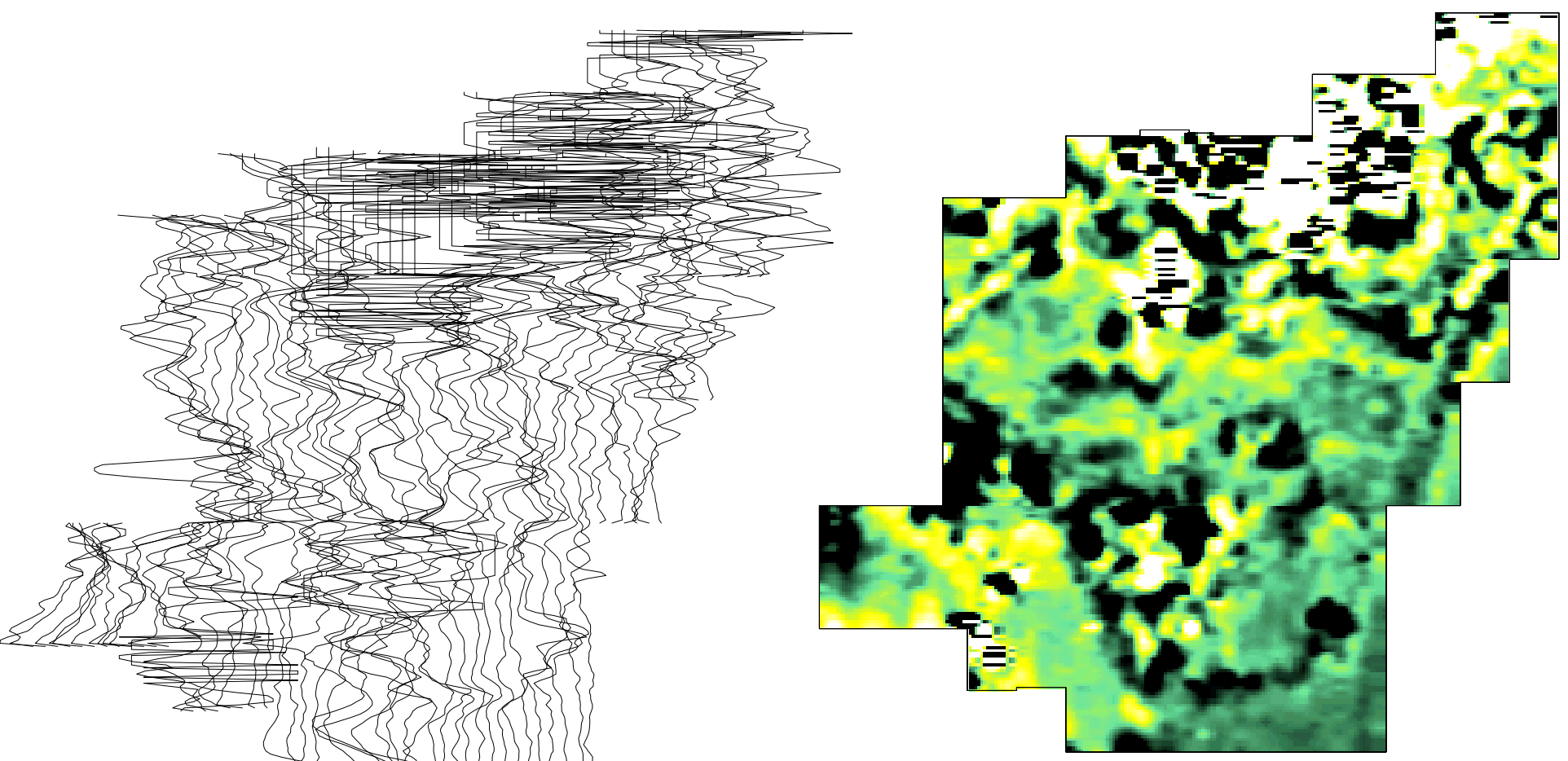
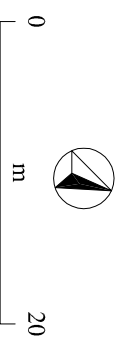


Figure 3

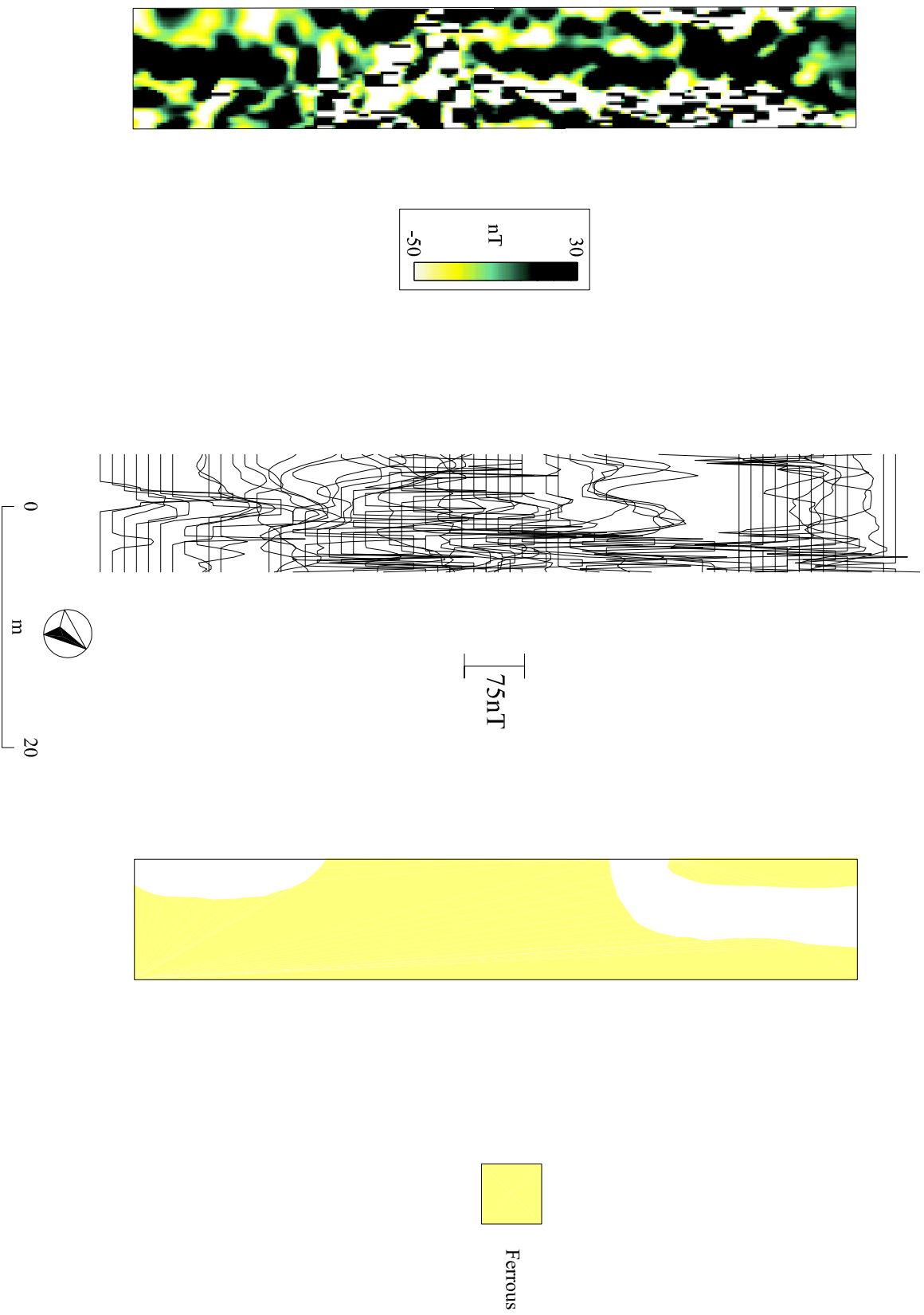
OAKAMOOR
East Wall
Area 1



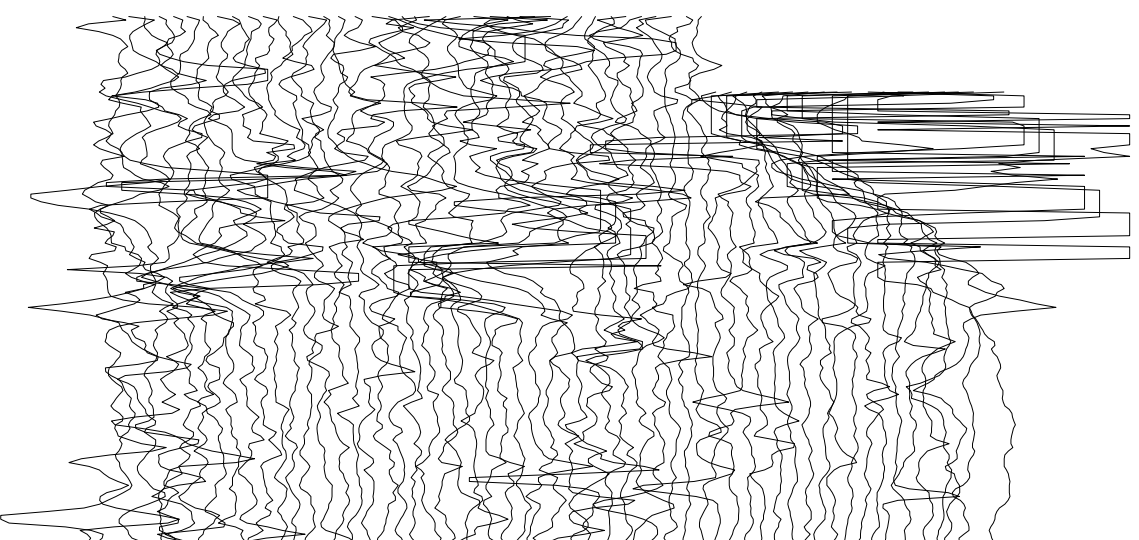
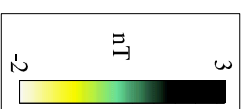
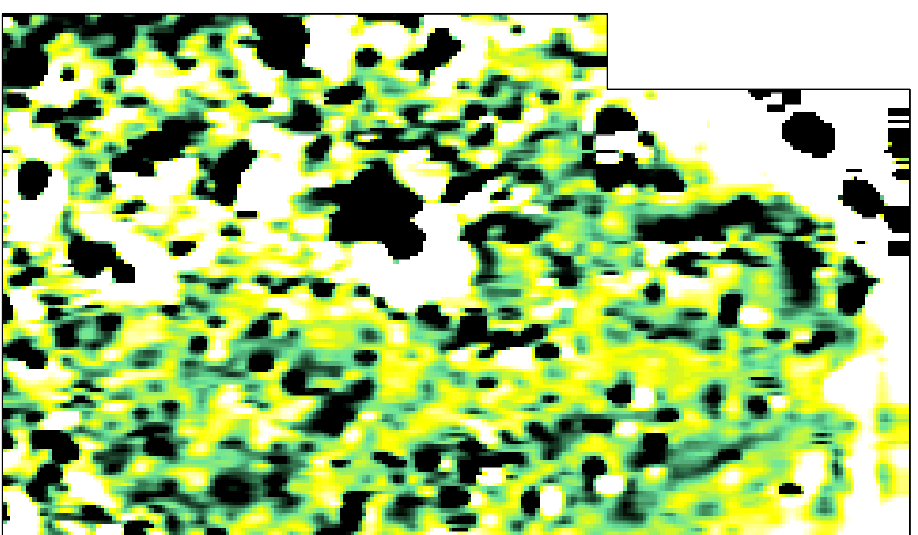
50nT



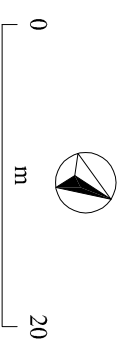
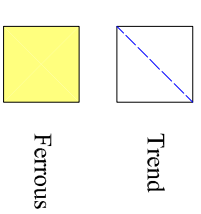
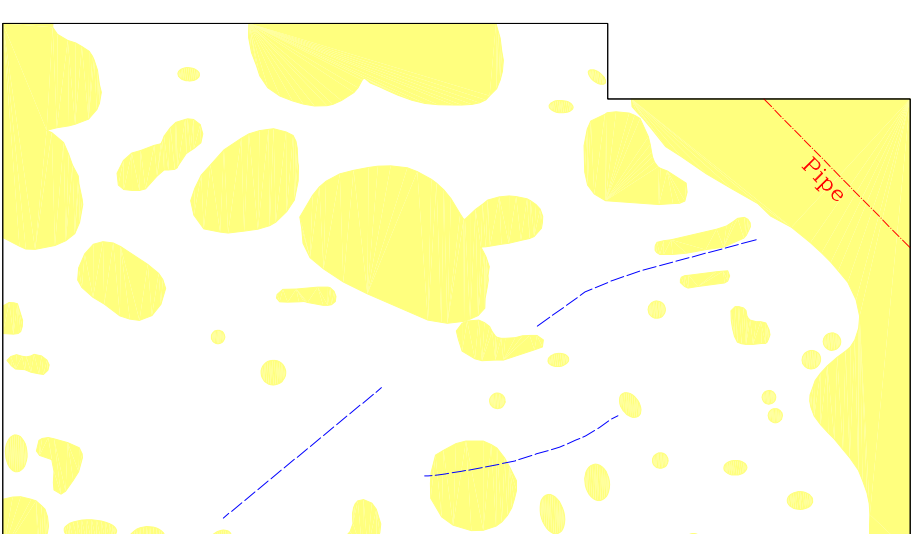
OAKAMMOOR, East Wall Area 2



OAKAMOOR
East Wall
Area 3





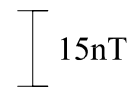
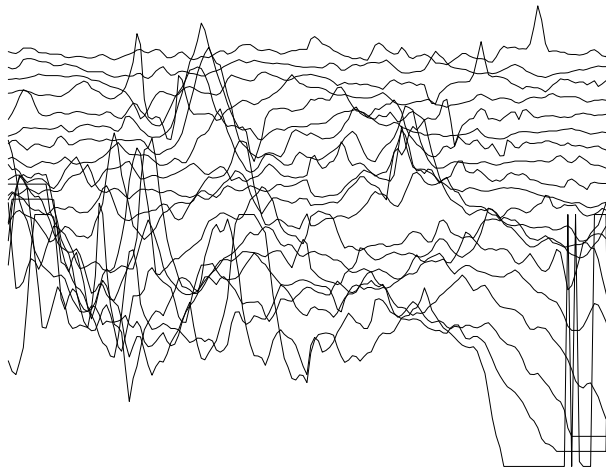
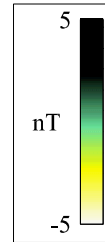
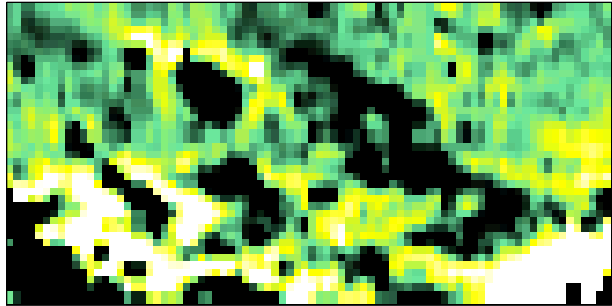
50nT



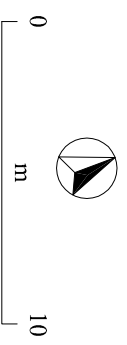
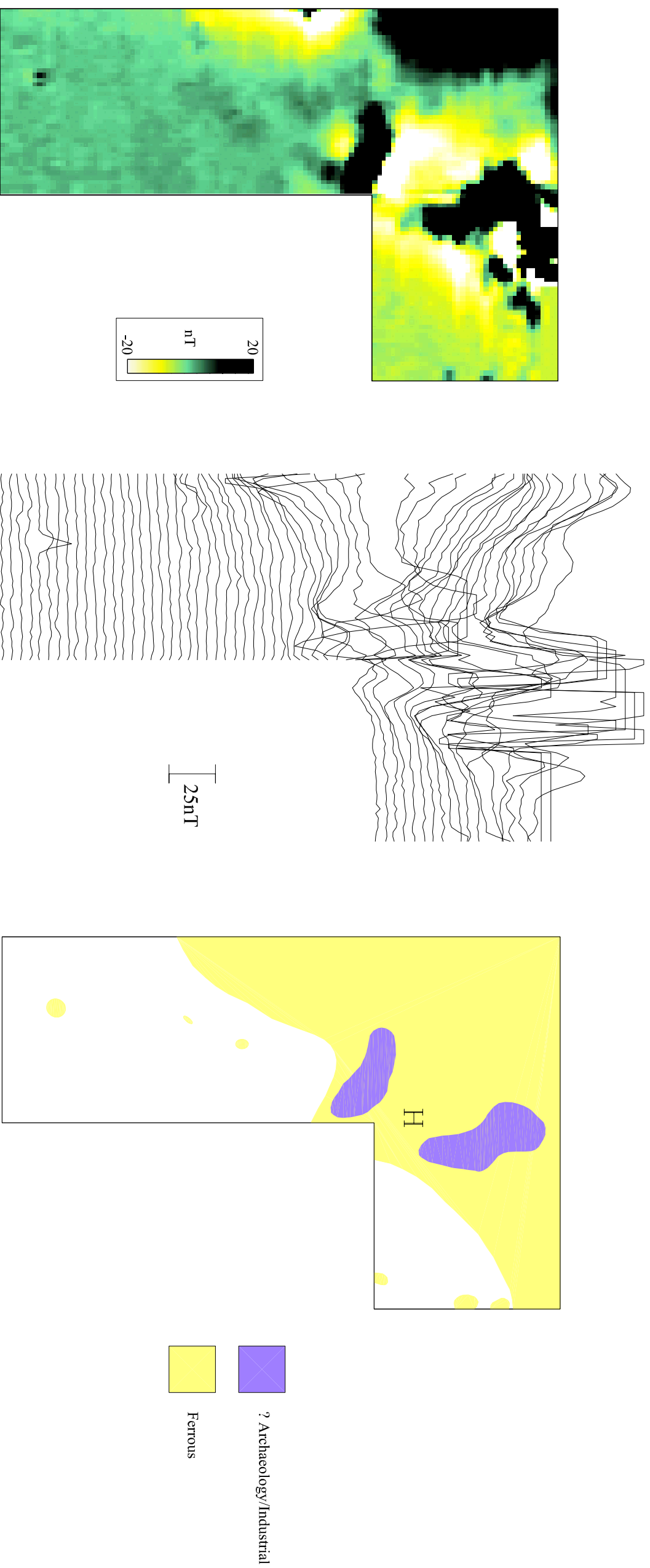
OAKAMOOD

Oldfurnace Cottage

Area 4



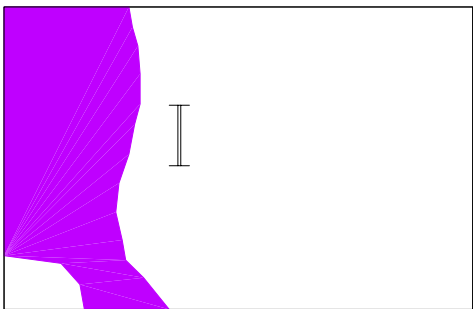
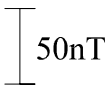

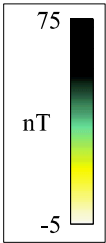

OAKAMOOR
Oldfurnace Cottage
Area 5




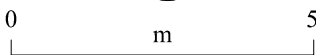
OAKAMOOD

Oldfurnace Cottage

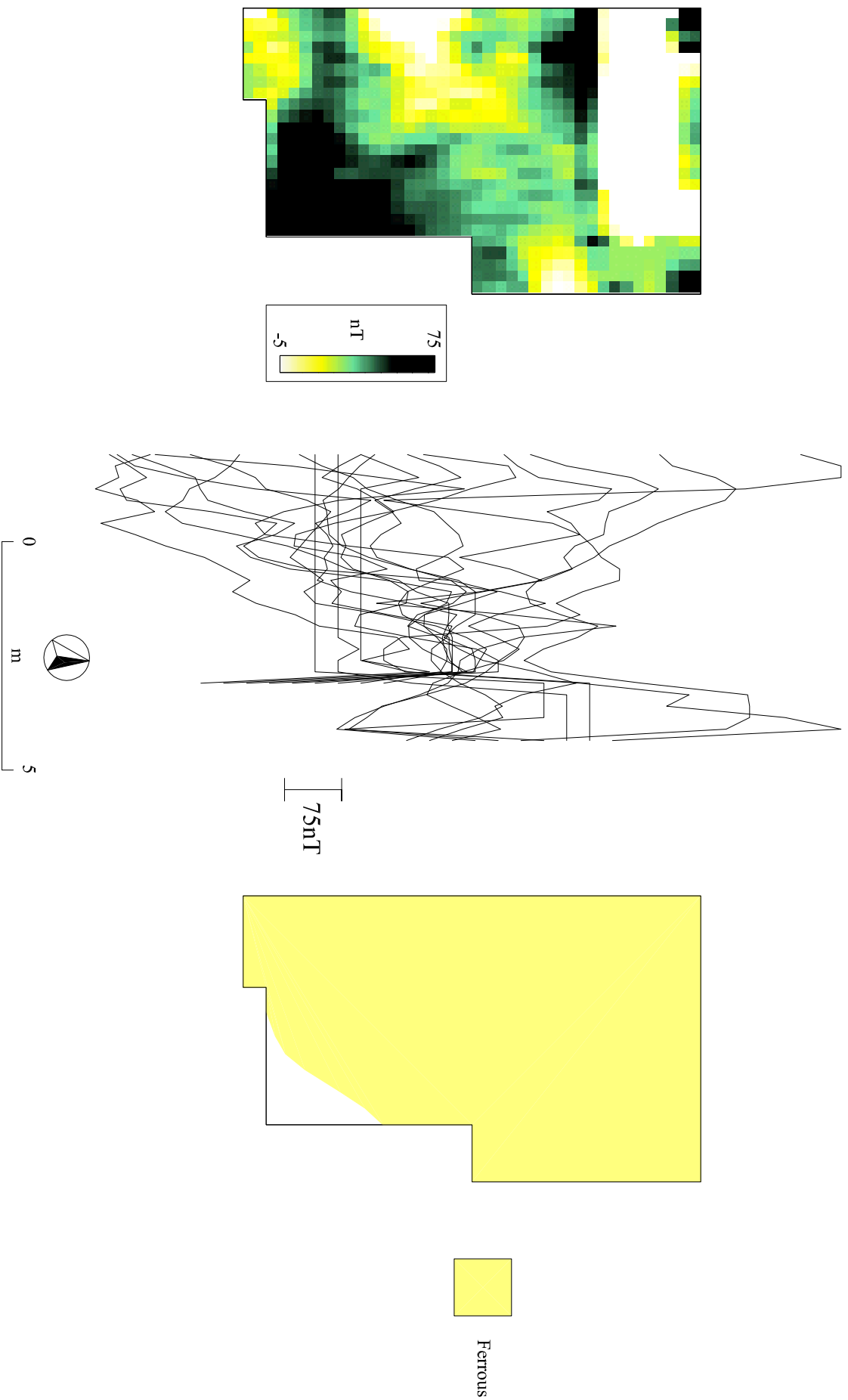
Area 6



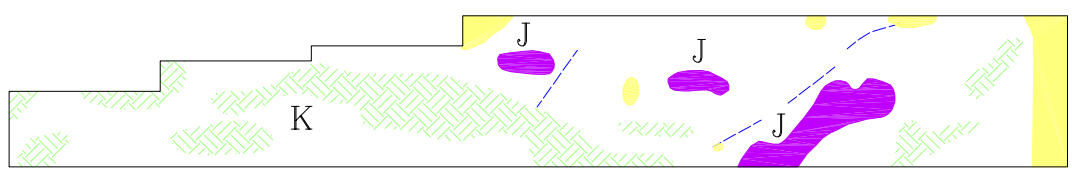


 Area of Increased Magnetic Response - ? Industrial





OAKAMOOR
Oldfurnace Cottage
Area 7





OAKAMOOR Oldfurnace Cottage Area 8



- 

Area of Increased
Magnetic Response -
? Industrial
- 

Trend
- 

? Natural
- 

Ferrous

