

GSB PROSPECTION Ltd.

PROJECT: 2005/28 Islip, Oxfordshire

TITLE: Location of Survey Areas

Reproduced from the Ordnance Survey Map supplied by Time Team with the permission of the Controller of HMSO © Crown Copyright (AL100018665)



- Gradiometer Survey
- Resistance Survey
- GPR Survey

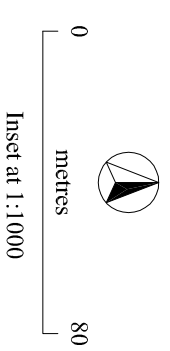


Figure 1

GSB PROSPECTION Ltd.

PROJECT: 2005/28 Islip, Oxfordshire

TITLE: Location of GPR Traverses

Reproduced from the Ordnance Survey Map supplied by Time Team with the permission of the Controller of HMSO © Crown Copyright (AL100018665)



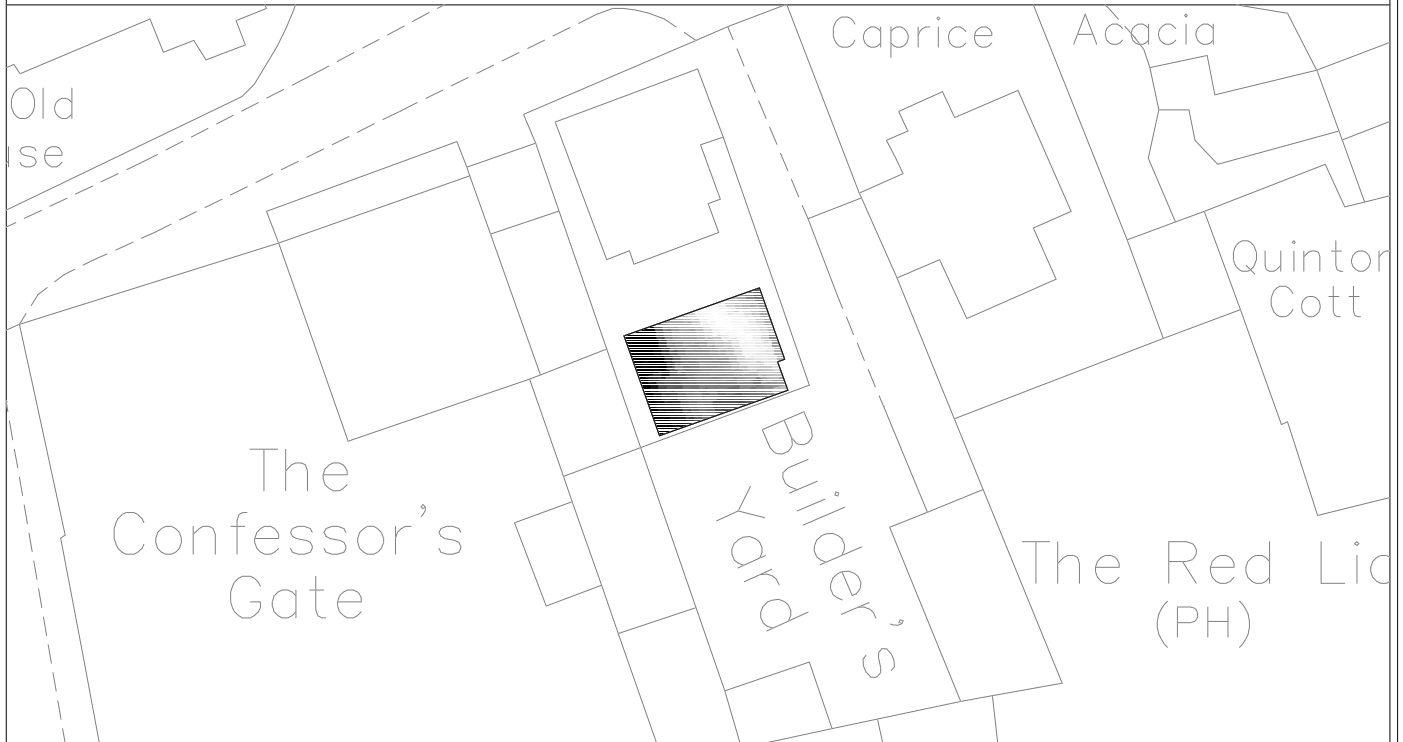
Figure 2

GSB PROSPECTION Ltd.

PROJECT: 2005/28 Islip, Oxfordshire

TITLE: Summary Resistance Data - Fairlight

Reproduced from the Ordnance Survey Map provided by Time Team with the permission of the Controller of HMSO © Crown Copyright (AL100018665)



High Resistance - Former Drive/Path



High Resistance - Building Foundations



Low Resistance - Service Trench

Figure 3

GSB PROSPECTION Ltd.

PROJECT: 2005/28 Islip, Oxfordshire

TITLE: Summary Gradiometer Data - Moated Manor Site


Reproduced from the Ordnance Survey Map provided by Time Team with the permission of the Controller of HMSO © Crown Copyright (AL100018665)



Summary Greyscale



Summary Interpretation



-  Moat Ditch & Bank
-  ?Archaeology
-  Ferrous

Figure 4

GSB PROSPECTION Ltd.

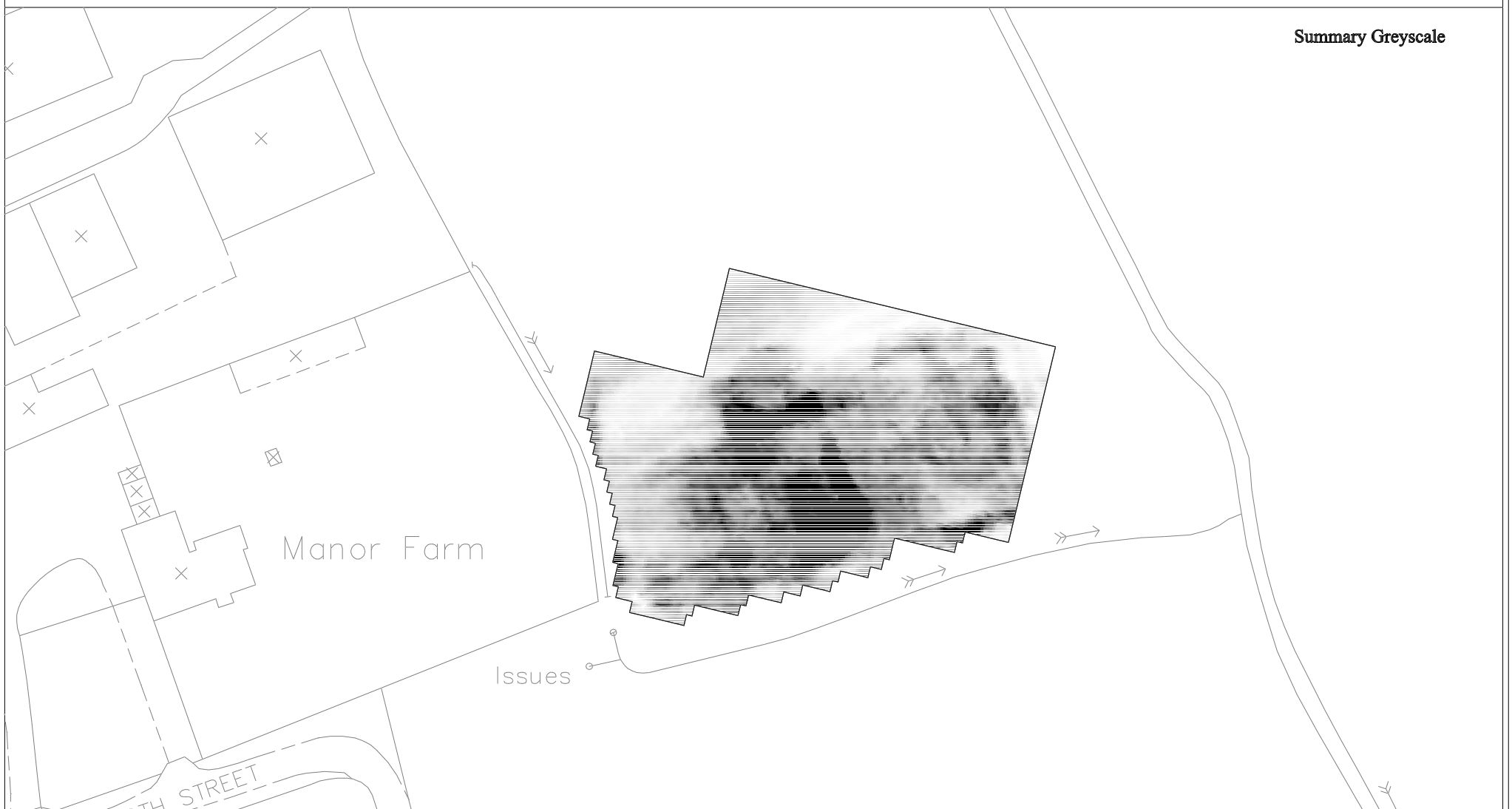
PROJECT: 2005/28 Islip, Oxfordshire

TITLE: Summary Resistance Data - Moated Manor Site


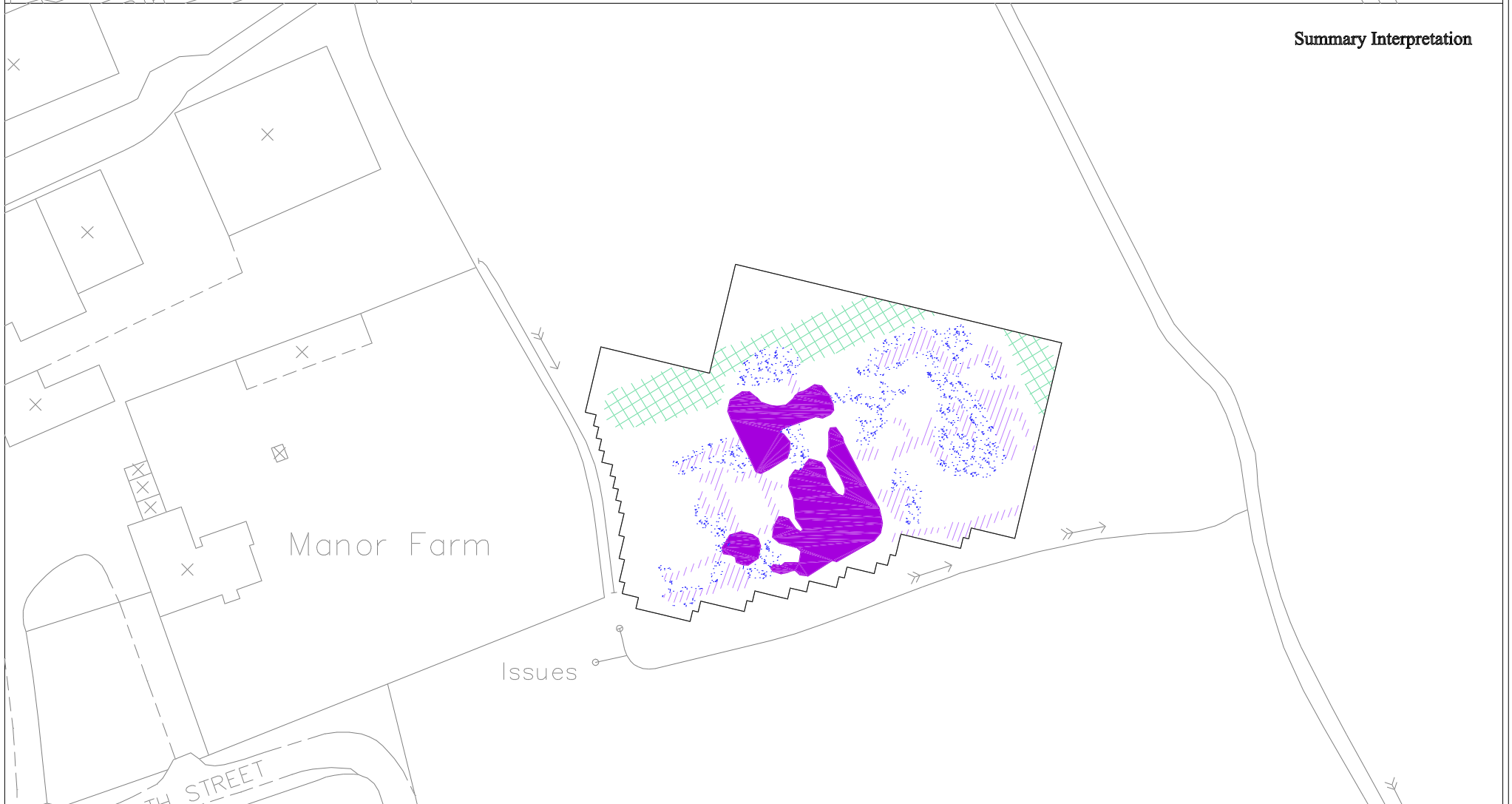
Reproduced from the Ordnance Survey Map provided by Time Team with the permission of the Controller of HMSO © Crown Copyright (AL100018665)



Summary Greyscale



Summary Interpretation




**High Resistance -
Walls/Foundations/Floors/Rubble**

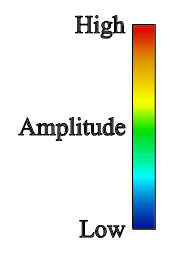
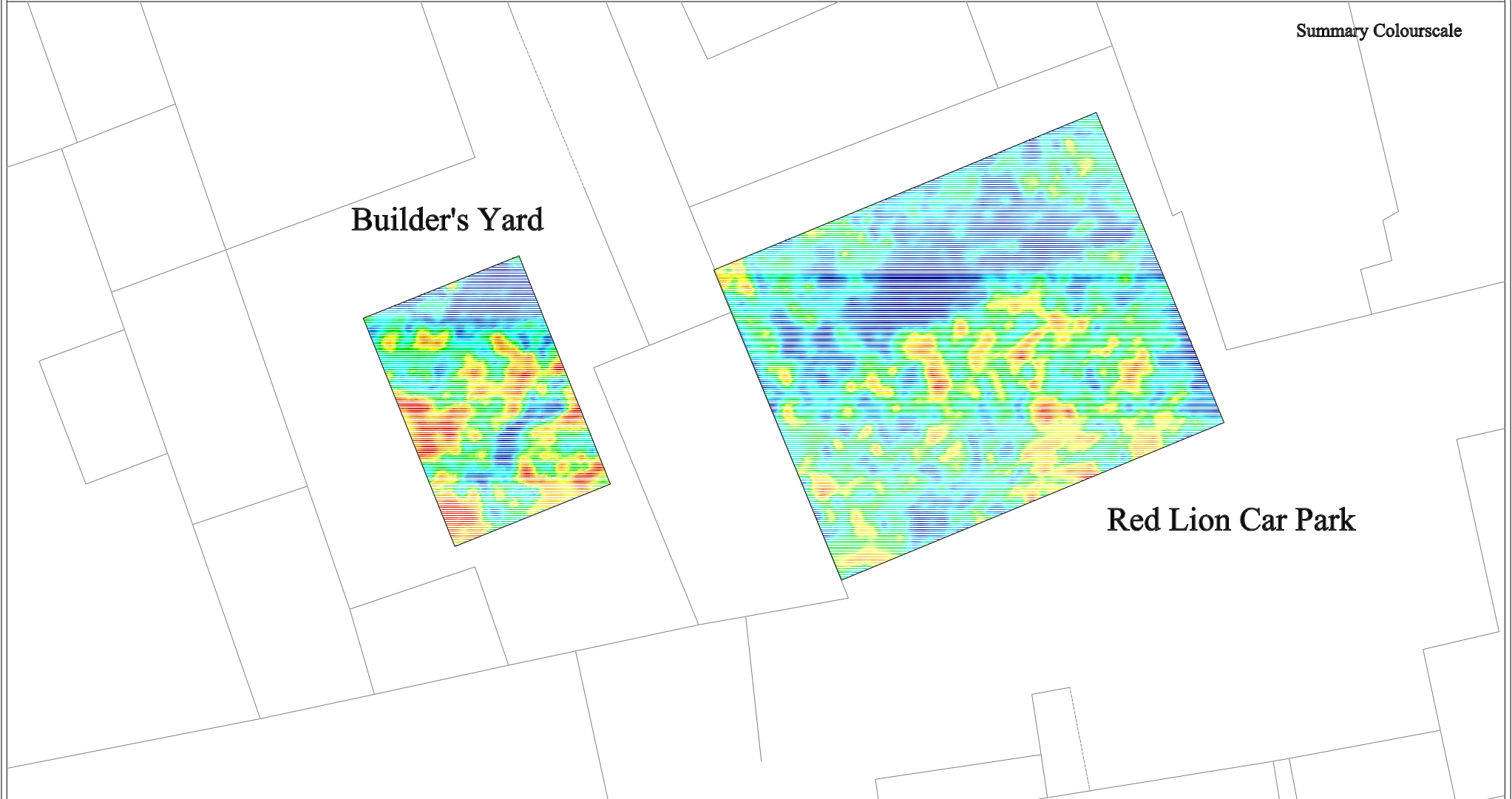


**Low Resistance -
Moat Ditch**

Figure 5



GSB PROSPECTION Ltd.
PROJECT: 2005/28 Islip, Oxfordshire
TITLE: Summary GPR Data
Reproduced from the Ordnance Survey Map provided by Time Team with the permission of the Controller of HMSO © Crown Copyright (AL100018665)



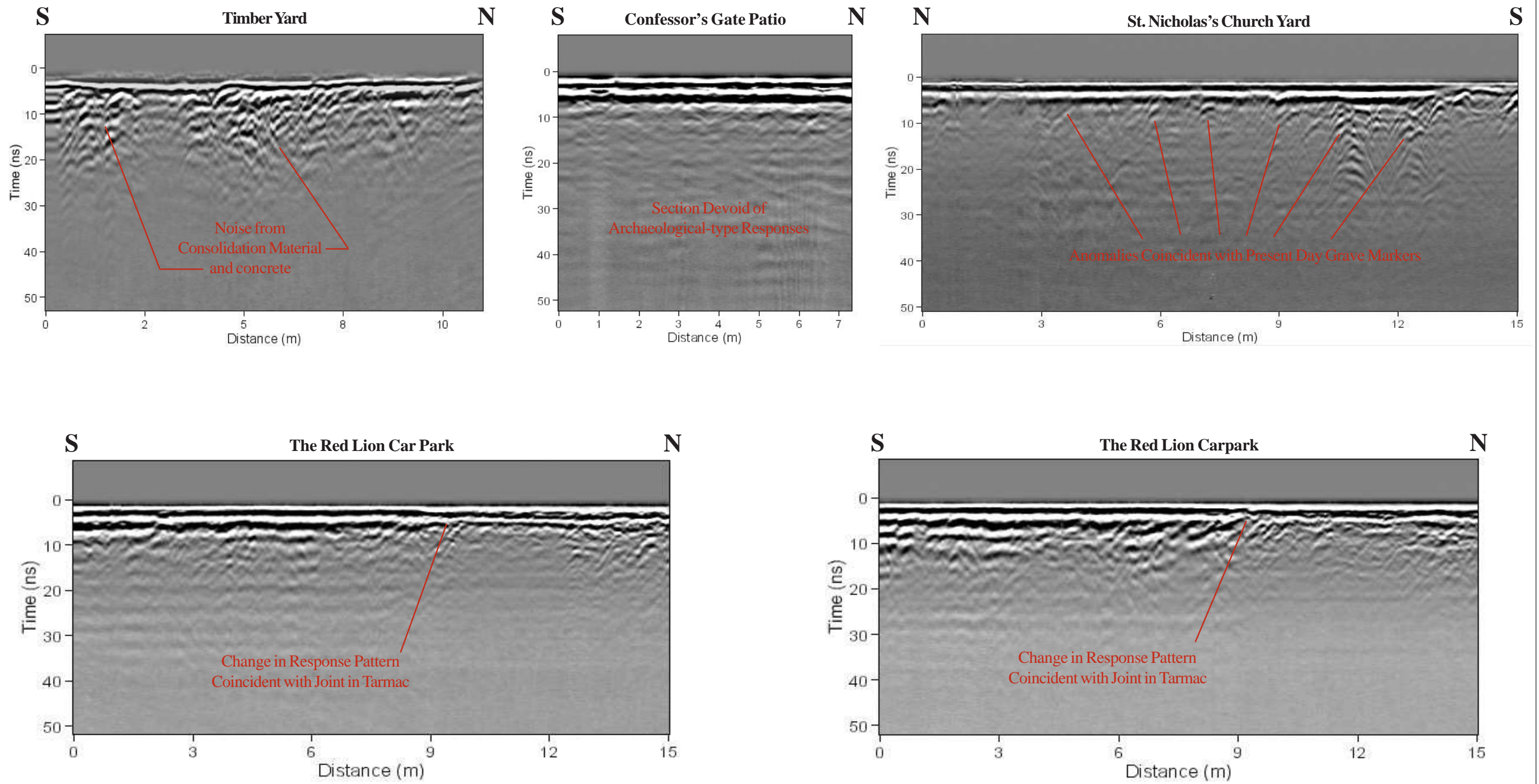
High Amplitude




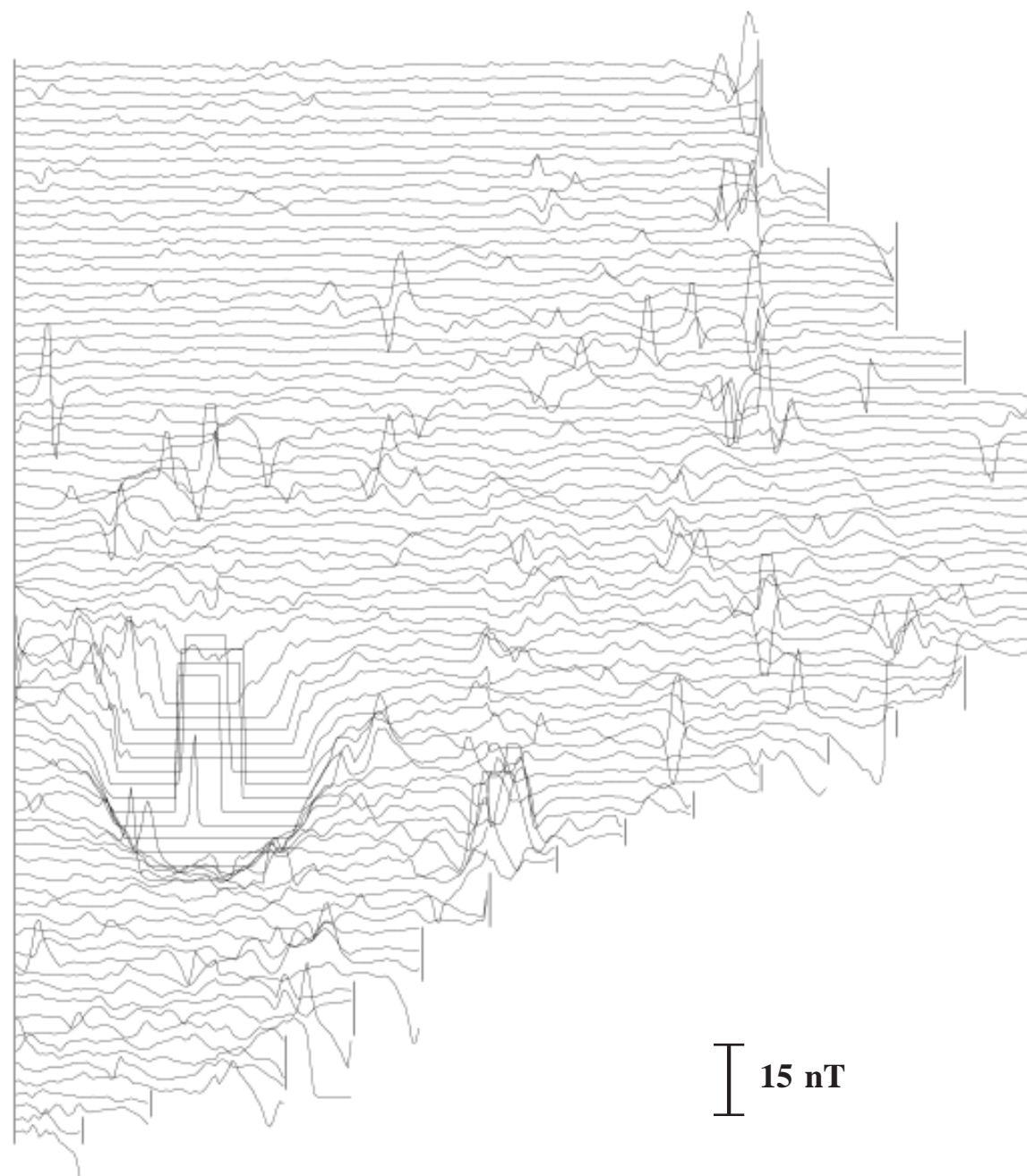
Areas of Increased Amplitude

Figure 6


ISLIP Selected Example Radargrams



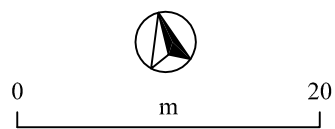

**ISLIP
Gradiometer Data
Moated Site**



**ISLIP
Gradiometer Data
Moated Site**



**ISLIP
Resistance Data
Manor Farm Moated Site**



**ISLIP
Resistance Data
Manor Farm Moated Site**

