

GSB PROSPECTION
PROJECT: 2003/27 CASTLE HILL, IPSWICH
TITLE: Location of Survey Areas
Reproduced from the Ordnance Survey Map with the permission of the Controller of HMSO © Crown Copyright (AL100018665)



- Resistance Survey - 0.5m Twin Probe Array
- Resistance Survey - Square Array

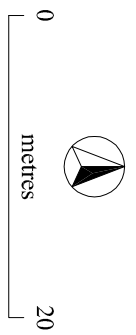


Figure 1

CSB PROSPECTION
PROJECT: 2003/27 CASTLE HILL, IPSWICH
TITLE: Greyscales - Raw Resistance Data
Reproduced from the Ordnance Survey Map with the permission of the Controller of HMSO © Crown Copyright (A.L.00018665)

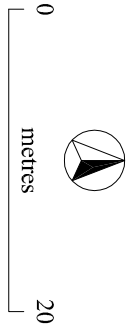


Figure 2

CSB PROSPECTION
PROJECT: 2003/27 CASTLE HILL, IPSWICH
TITLE: Colour Plots - Interpolated Resistance Data
Reproduced from the Ordnance Survey Map with the permission of the Controller of HMSO © Crown Copyright (A.L.00018665)

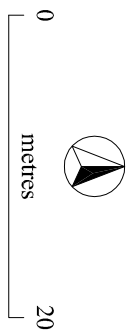


Figure 3

CSB PROSPECTION
PROJECT: 2003/27 CASTLE HILL, IPSWICH
TITLE: Colour Plots - Equalised Resistance Data
Reproduced from the Ordnance Survey Map with the permission of the Controller of HMSO © Crown Copyright (AL100018665)

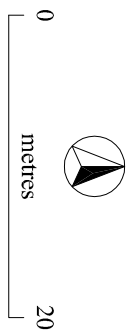
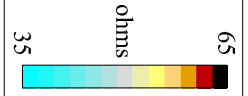


Figure 4

CSB PROSPECTION

PROJECT: 2003/27 CASTLE HILL, IPSWICH

TITLE: Interpretation

Reproduced from the Ordnance Survey Map with the permission of the Controller of HMSO © Crown Copyright (AL100018665)



- ?Archaeology
- ?Natural
- Modern
- ?Modern

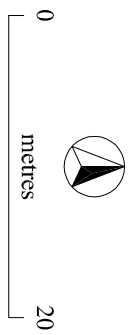


Figure 5