

GSB PROSPECTION Ltd.

PROJECT: 2006/55 Wicken

TITLE: Location of Survey Areas

Reproduced from the Ordnance Survey Map with the permission of the Controller of HMSO © Crown Copyright (A.L.100018065)



 Gradiometer Survey

 Resistance Survey




Figure 1



GSB PROSPECTION Ltd.

PROJECT: 2006/55 Wicken

TITLE: Summary Gradiometer Greyscales

Reproduced from the Ordnance Survey Map with the permission of the Controller of HMSO © Crown Copyright (A.L.00018065)

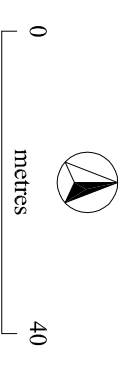
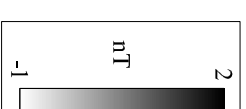


Figure 2





GSB PROSPECTION Ltd.

PROJECT: 2006/55 Wicken

TITLE: Summary Gradiometer Interpretations

Reproduced from the Ordnance Survey Map with the permission of the Controller of HMSO © Crown Copyright (A.L.00018065)



-  ?Archaeology
-  Increased Magnetic Response
-  Ferrous
-  Trend

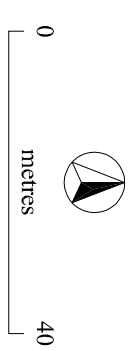


Figure 3



GSB PROSPECTION Ltd.

PROJECT: 2006/55 Wicken

TITLE: Summary Resistance Greyscales

Reproduced from the Ordnance Survey Map with the permission of the Controller of HMSO © Crown Copyright (A.L.100018665)

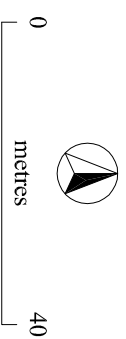
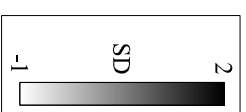


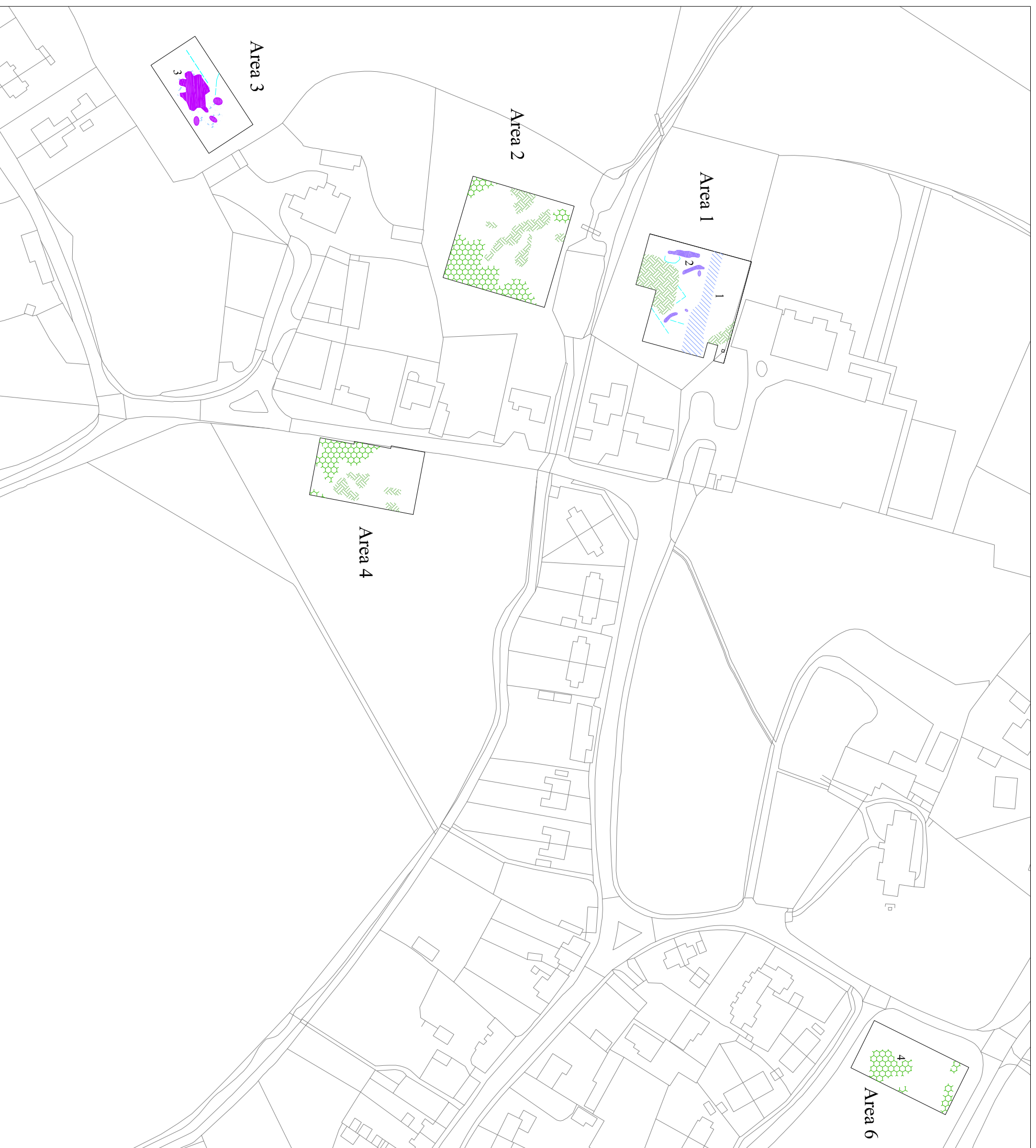
Figure 4









GSB PROSPECTION Ltd.

PROJECT: 2006/55 Wicken

TITLE: Summary Resistance Interpretation

Reproduced from the Ordnance Survey Map with the permission of the Controller of HMSO © Crown Copyright (A.L.100018065)



-  High Resistance - Road
-  High Resistance - ?Foundations
-  High Resistance - Rubble Spread
-  High Resistance - Rubble
-  High Resistance - ?Rubble
-  Trend
-  High Resistance - ?Topography/Landscaping
-  Low Resistance - ?Topography

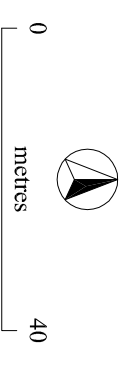

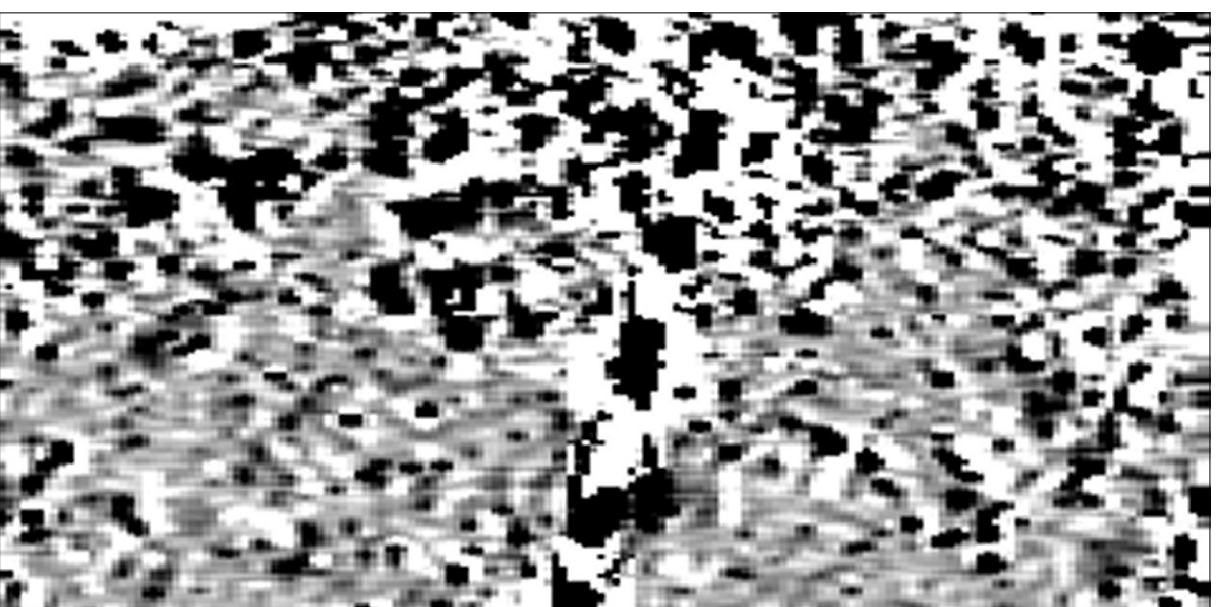


Figure 5

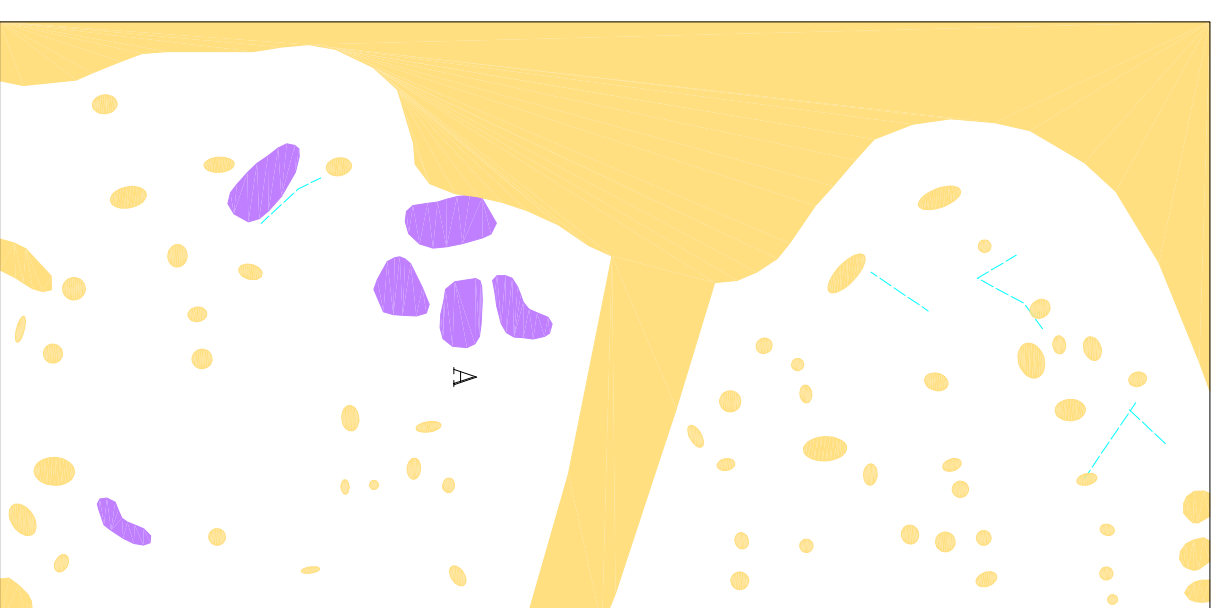
WICKEN
Gradiometer Data
Area 4



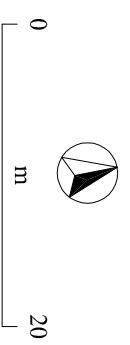
15 nT



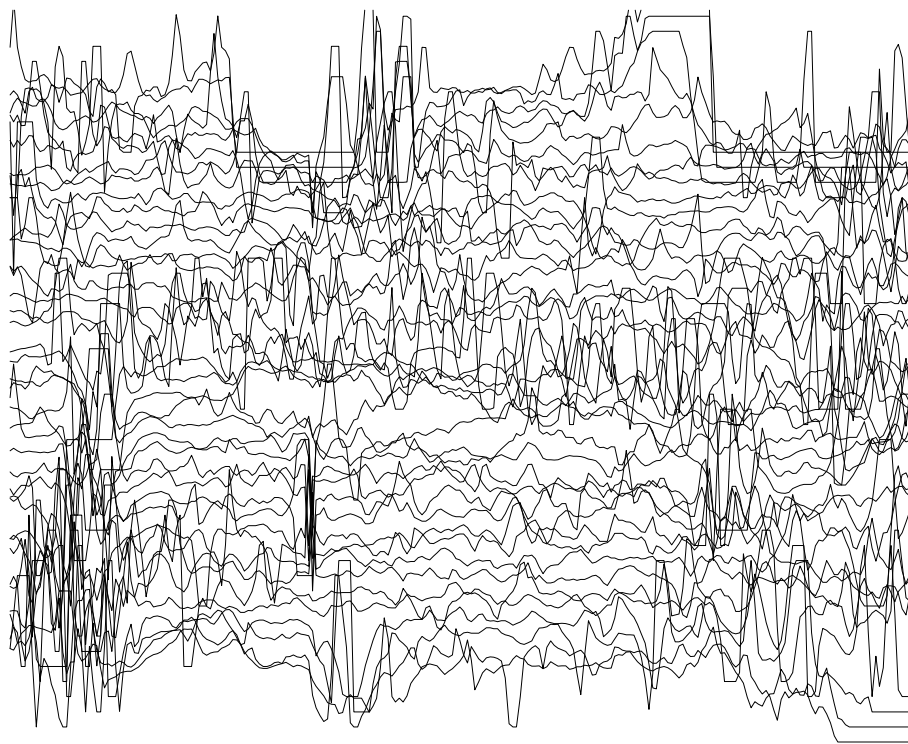
2
nT
-1




?Archaeology
Trend
Ferrous



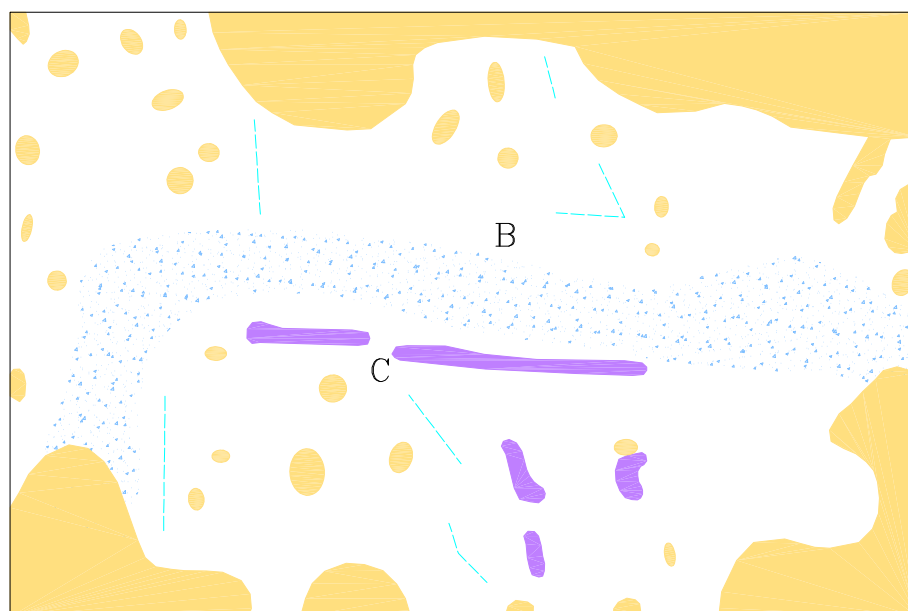
WICKEN Gradiometer Survey Area 5







15 nT



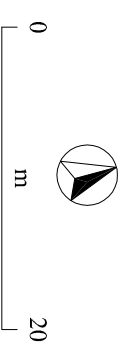
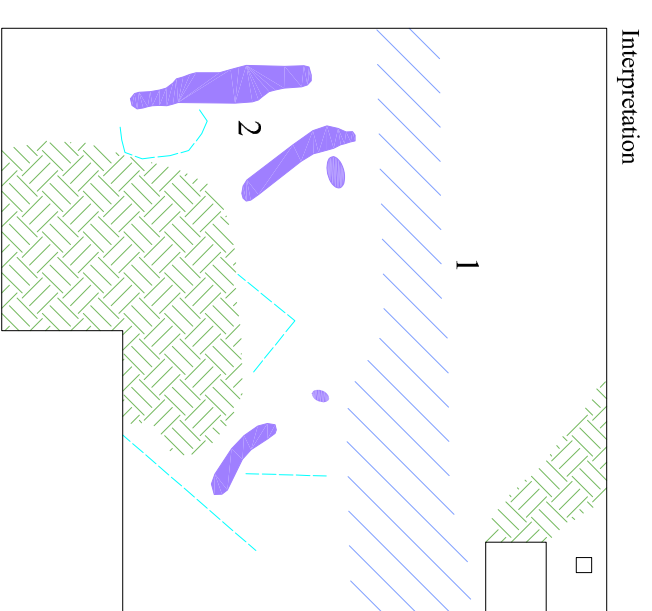


2
nT
-1







-  ?Archaeology
-  Increased Magnetic Response
-  Trend
-  Ferrous




WICKEN Resistance Survey Area 1



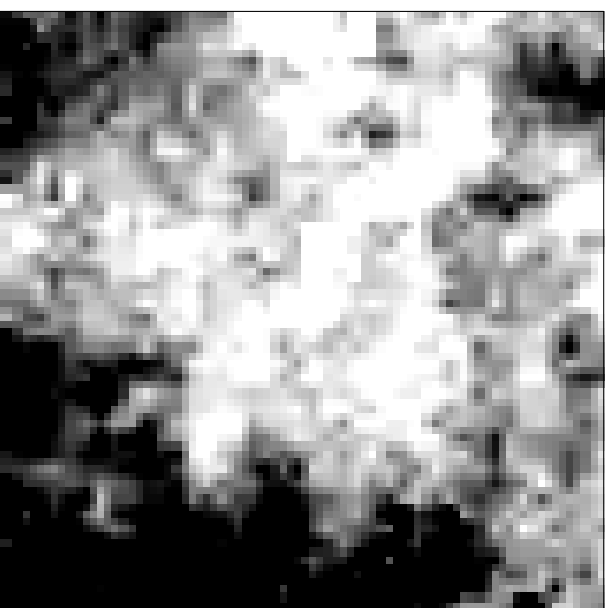
-  High Resistance - Road
-  High Resistance - ?Rubble
-  Trend
-  Low Resistance - Topography

WICKEN Resistance Survey Area 2

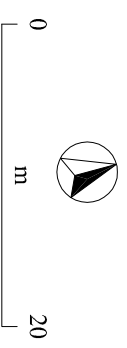
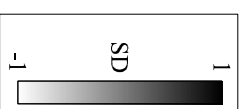
Raw Data



Interpolated Data




Interpretation




WICKEN Resistance Survey Area 3

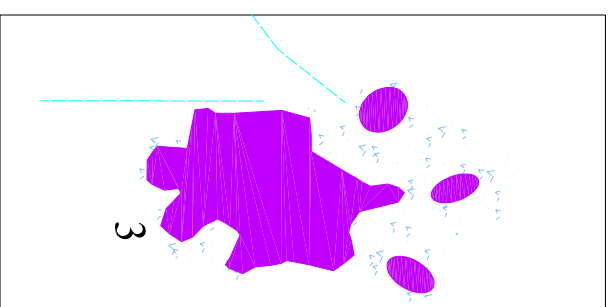
Raw Data



Interpolated Data



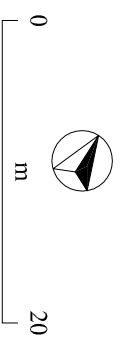
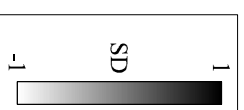
Interpretation



High resistance -
Foundations


High Resistance -
Rubble Spread

Trend




WICKEN Resistance Survey Area 4

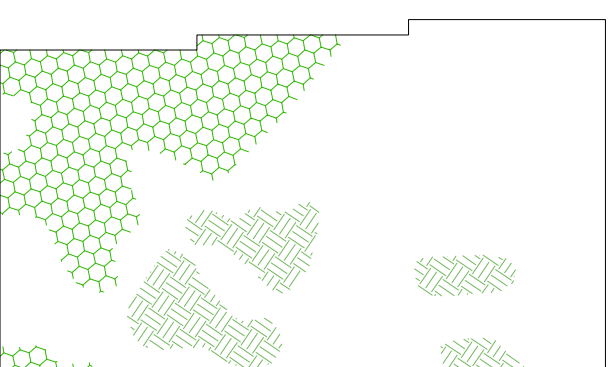
Raw Data



Interpolated Data



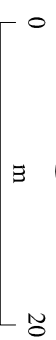
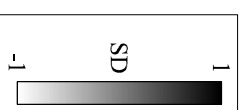
Interpretation



High resistance -
Topography




Low Resistance -
Topography




WICKEN Resistance Survey Area 5

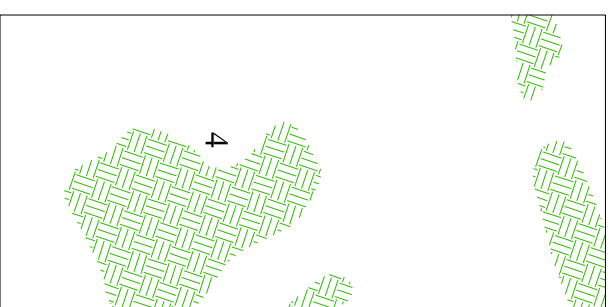
Raw Data



Interpolated Data



Interpretation



High resistance -
?Topography

