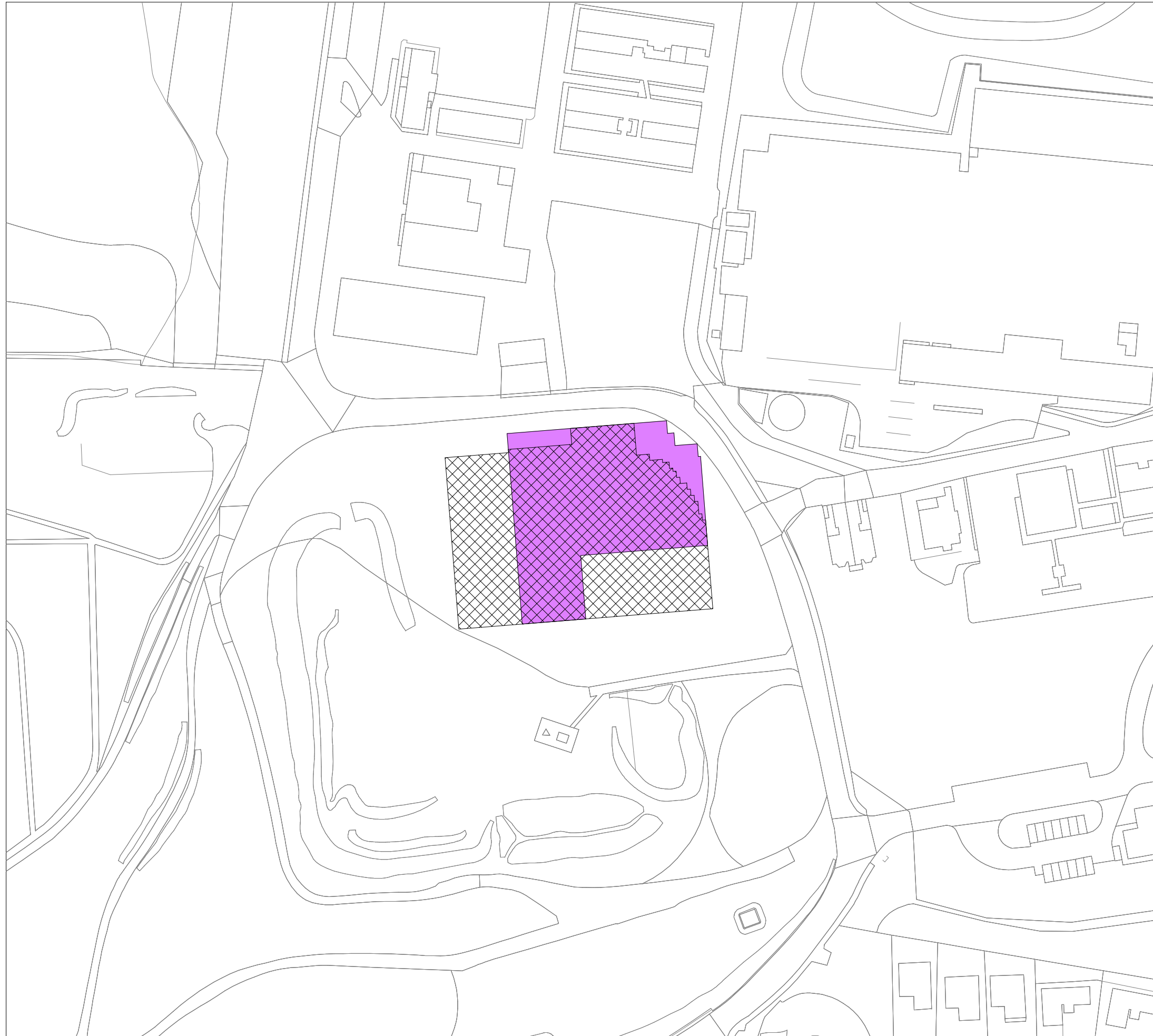




**GSB PROSPECTION Ltd.**

**PROJECT: 2006/21 Shorncliffe Redoubt**

**TITLE: Location of Survey Areas**

Reproduced from the Ordnance Survey Map with the permission  
of the Controller of HMSO © Crown Copyright (AL100018665)



-  Gradiometer Survey
-  Resistance Survey




**Figure 1**

**GSB PROSPECTION Ltd.**

**PROJECT: 2006/21 Shorncliffe Redoubt**

**TITLE: Gradiometer Greyscale**

Reproduced from the Ordnance Survey Map with the permission of the Controller of HMSO © Crown Copyright (AL100018665)



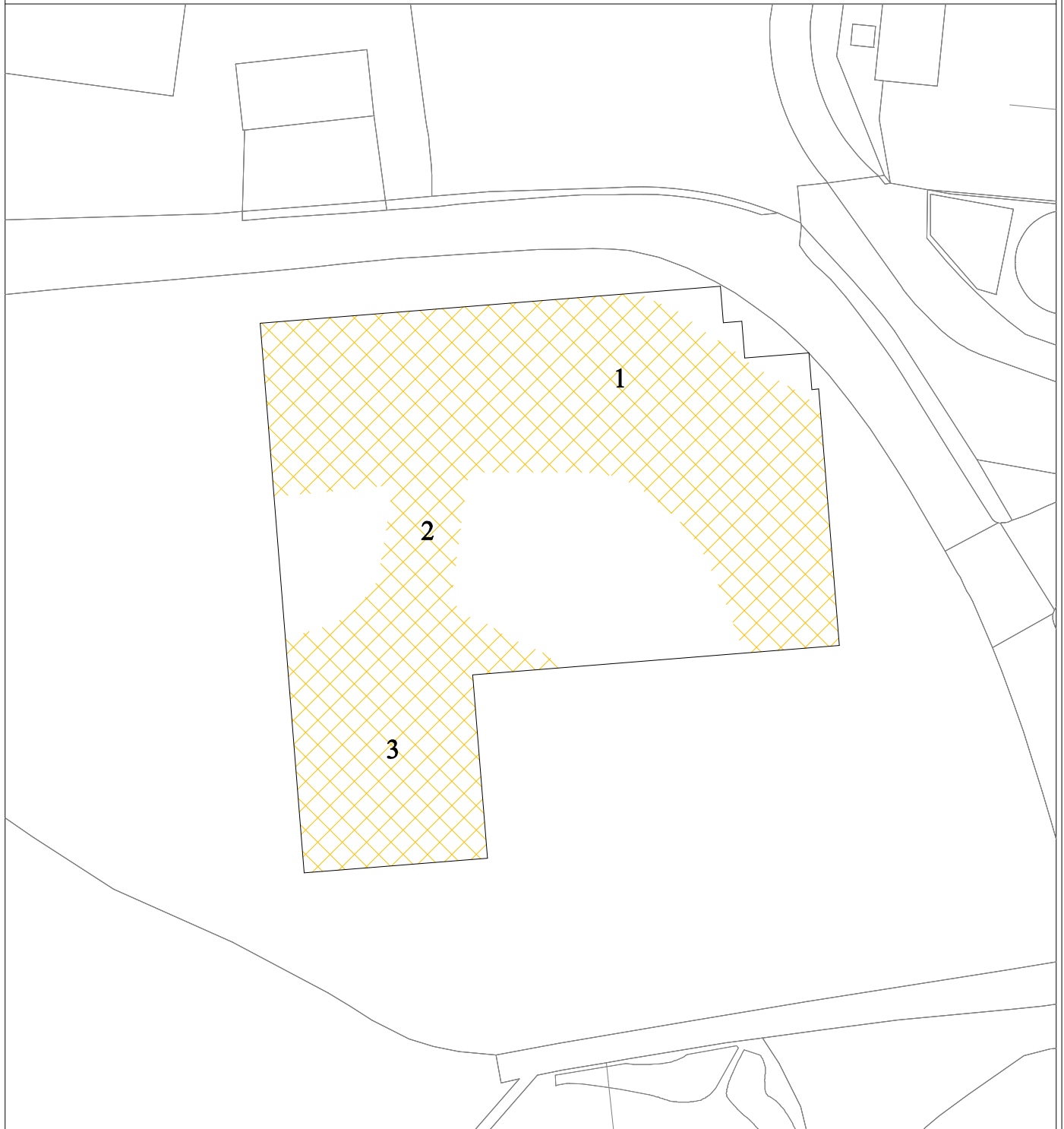
**Figure 2**


**GSB PROSPECTION Ltd.**

**PROJECT: 2006/21 Shorncliffe Redoubt**

**TITLE: Gradiometer Interpretation**

Reproduced from the Ordnance Survey Map with the permission of the Controller of HMSO © Crown Copyright (AL100018665)



 **Magnetic Disturbance**



**Figure 3**

**GSB PROSPECTION Ltd.**

**PROJECT: 2006/21 Shorncliffe Redoubt**

**TITLE: Resistance Greyscale**

Reproduced from the Ordnance Survey Map with the permission of the Controller of HMSO © Crown Copyright (AL100018665)



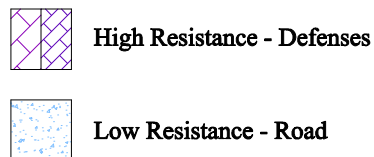
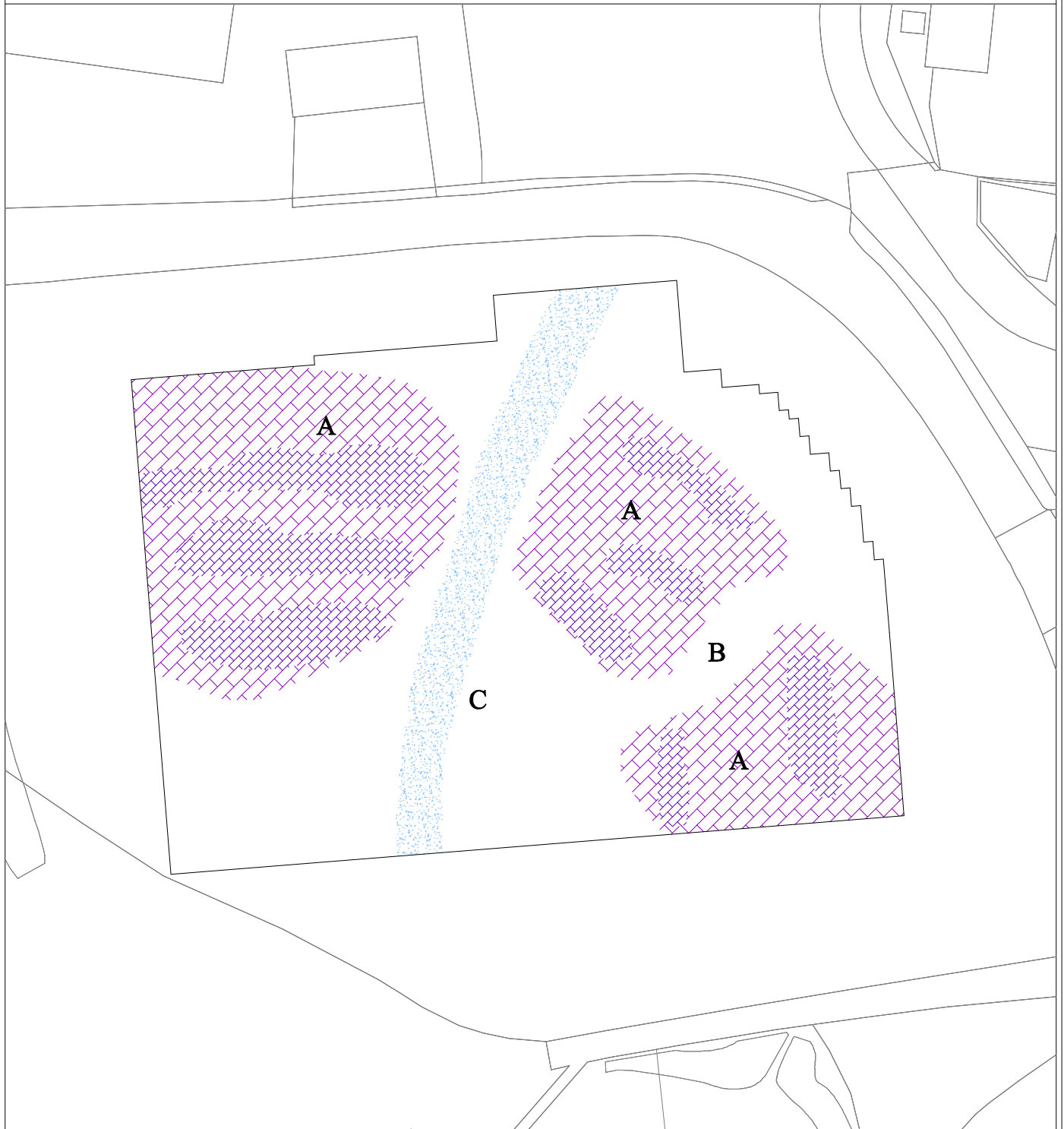
**Figure 4**

**GSB PROSPECTION Ltd.**

**PROJECT: 2006/21 Shorncliffe Redoubt**

**TITLE: Resistance Interpretation**

Reproduced from the Ordnance Survey Map with the permission of the Controller of HMSO © Crown Copyright (AL100018665)



**Figure 5**



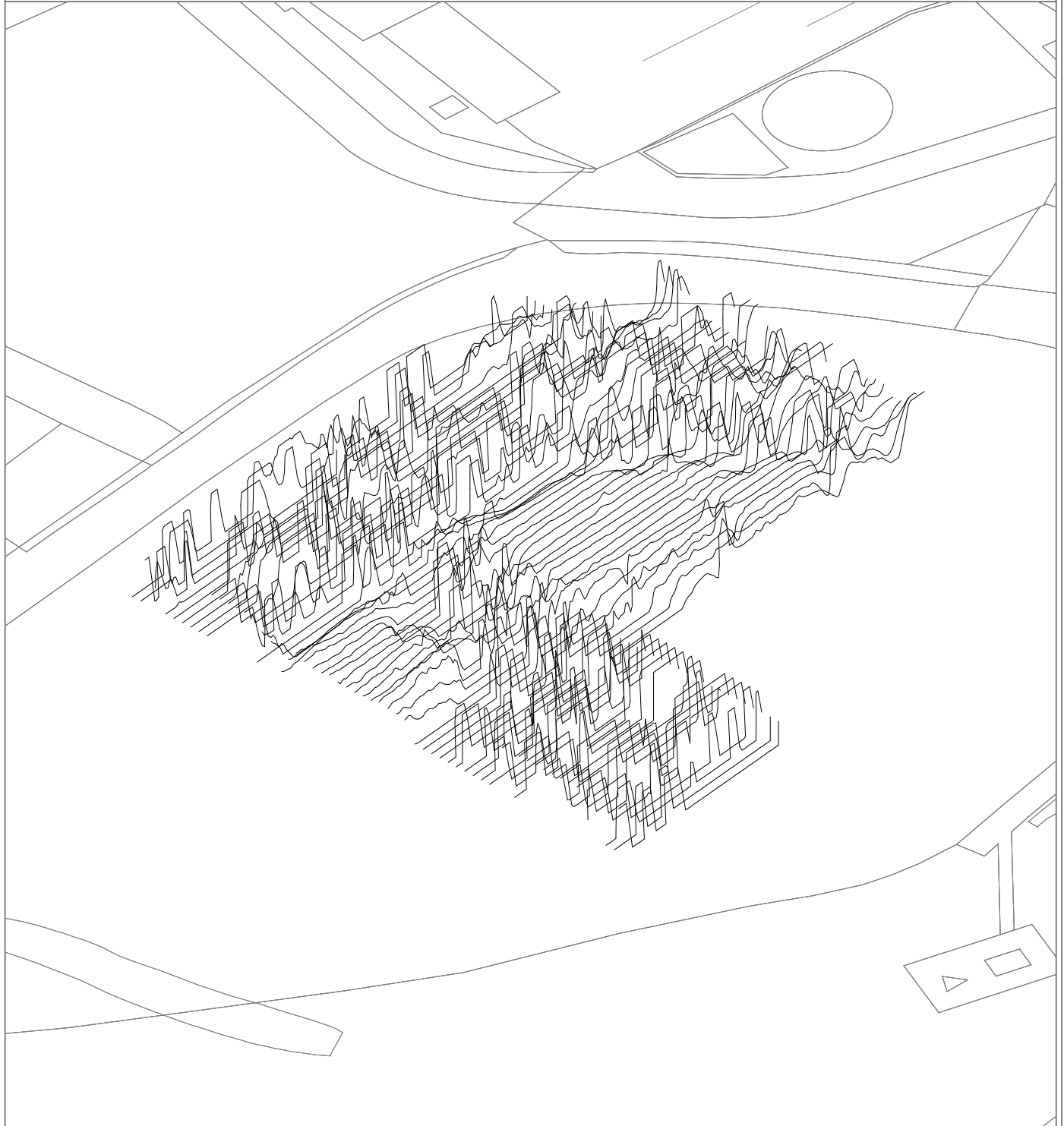
not to scale

**GSB PROSPECTION Ltd.**

**PROJECT: 2006/21 Shorncliffe Redoubt**

**TITLE: XY 3D Trace**

Reproduced from the Ordnance Survey Map with the permission  
of the Controller of HMSO © Crown Copyright (AL100018665)



50nT

**Figure 6**