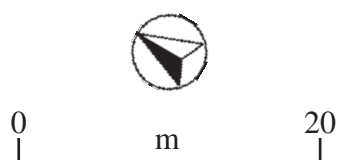




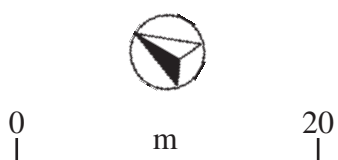
I 25 nT

GSB Prospection Ltd.
2007/42 Antonine Wall III - Shirva
Magnetic Data - Area 1
Figure M1


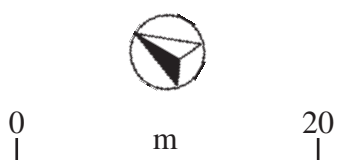


50 nT

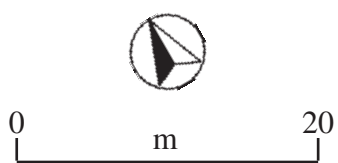

GSB Prospection Ltd.
2007/42 Antonine Wall III - Shirva
Magnetic Data - Area 1
Figure M2



GSB Prospection Ltd.
2007/42 Antonine Wall III - Shirva
Magnetic Data - Area 1
Figure M3

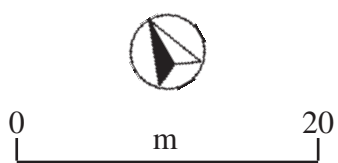



GSB Prospection Ltd.
2007/42 Antonine Wall III - Shirva
Magnetic Data - Area 1
Figure M4




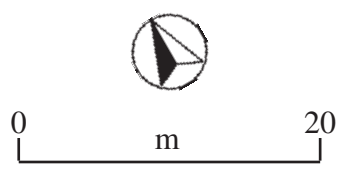

I 25 nT

GSB Prospection Ltd.
2007/42 Antonine Wall III - Shirva
Magnetic Data - Area 2
Figure M5


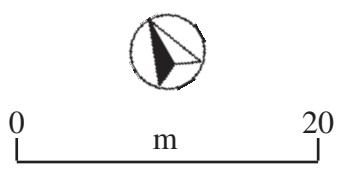



50 nT

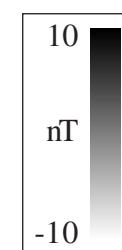
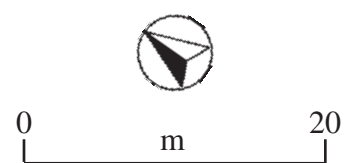
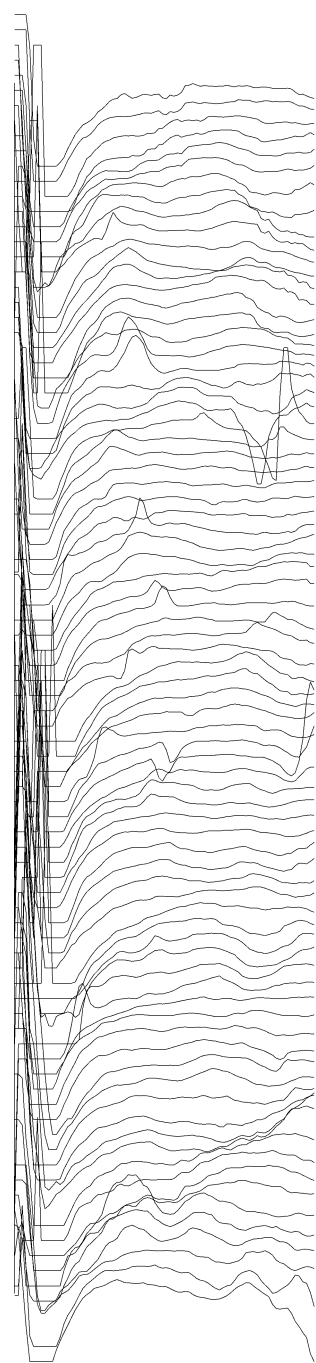
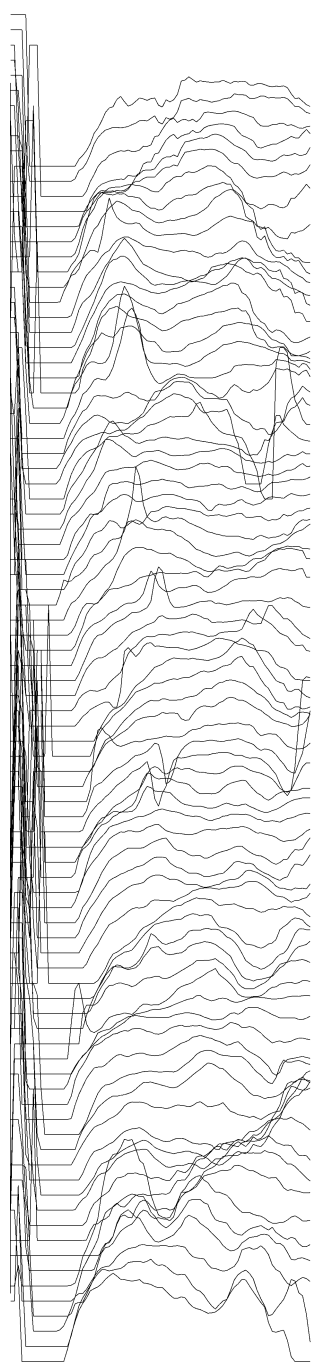
GSB Prospection Ltd.
2007/42 Antonine Wall III - Shirva
Magnetic Data - Area 2
Figure M6



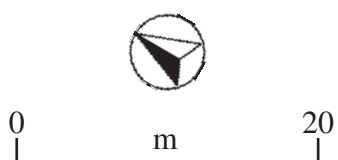

GSB Prospection Ltd.
2007/42 Antonine Wall III - Shirva
Magnetic Data - Area 2
Figure M7



GSB Prospection Ltd.
2007/42 Antonine Wall III - Shirva
Magnetic Data - Area 2
Figure M8

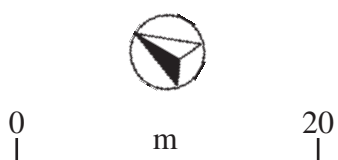



GSB Prospection Ltd.
2007/42 Antonine Wall III - Shirva
Magnetic Data - Area 3
Figure M9




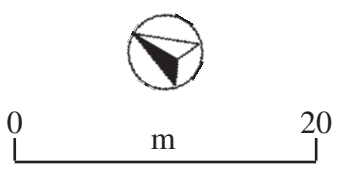
25 nT

GSB Prospection Ltd.
2007/42 Antonine Wall III - Shirva
Magnetic Data - Area 4A
Figure M10


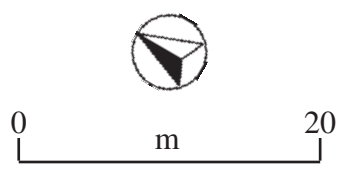



50 nT

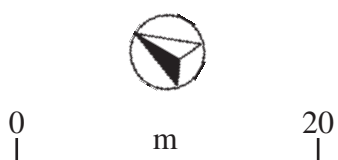
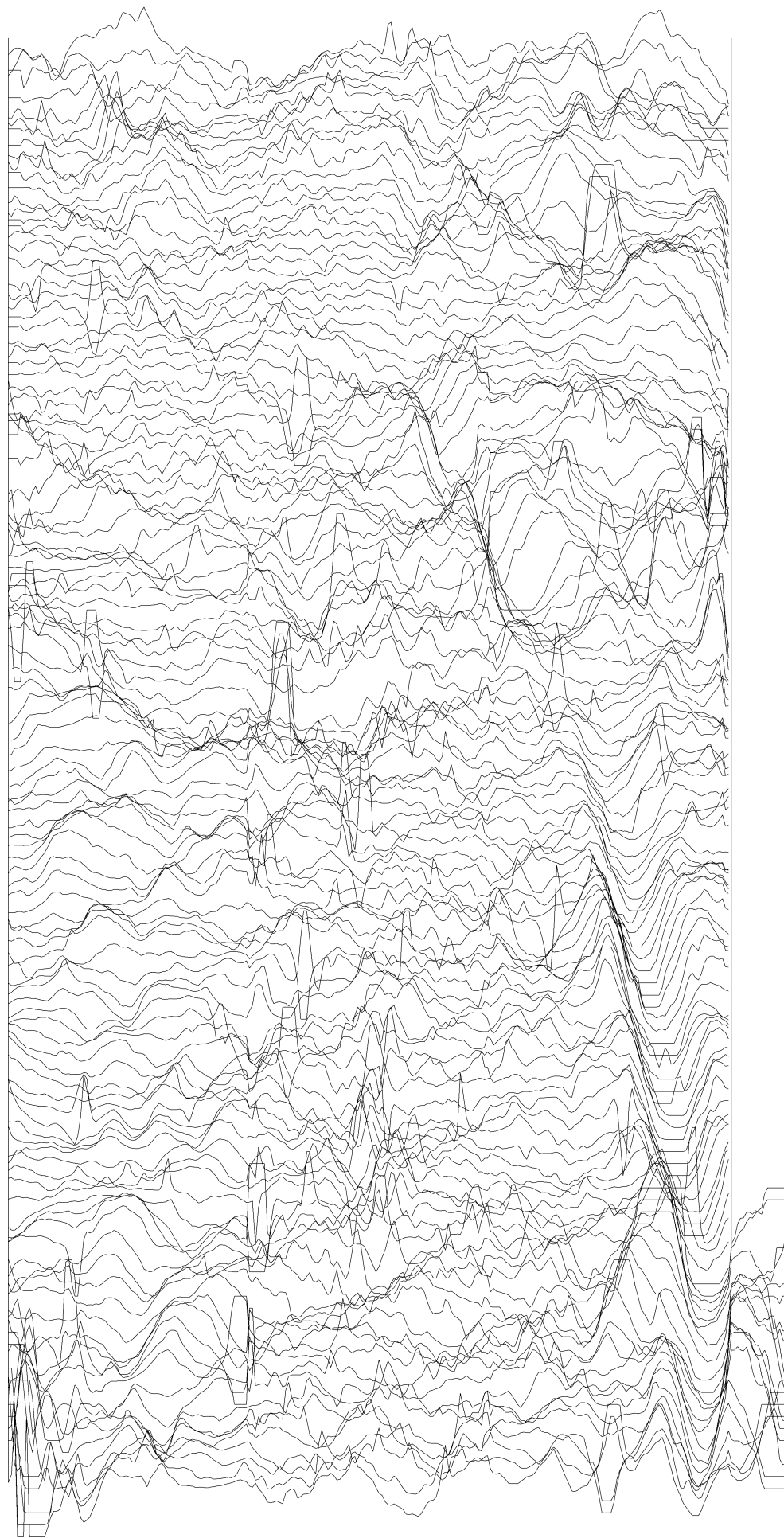
GSB Prospection Ltd.
2007/42 Antonine Wall III - Shirva
Magnetic Data - Area 4A
Figure M11



GSB Prospection Ltd.
2007/42 Antonine Wall III - Shirva
Magnetic Data - Area 4A
Figure M12

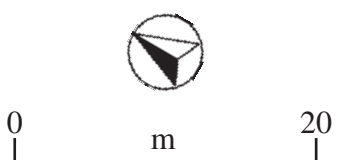
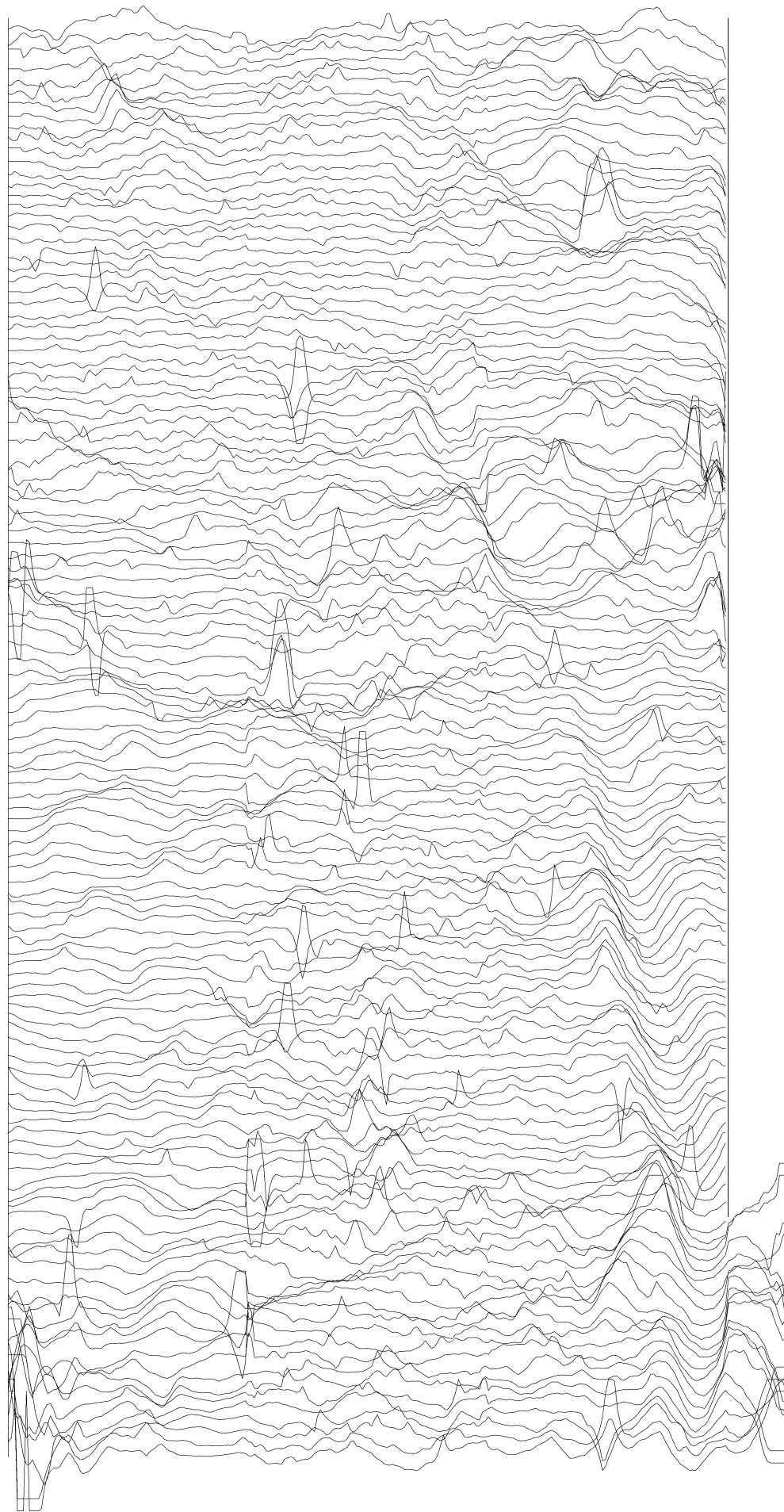


GSB Prospection Ltd.
2007/42 Antonine Wall III - Shirva
Magnetic Data - Area 4A
Figure M13




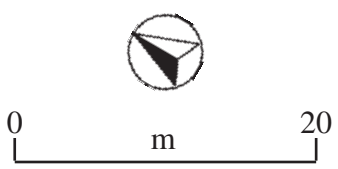
25 nT

GSB Prospection Ltd.
2007/42 Antonine Wall III - Shirva
Magnetic Data - Area 4B
Figure M14


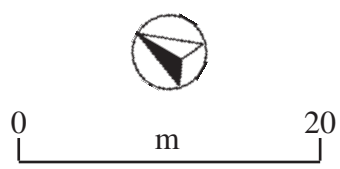


I 50 nT

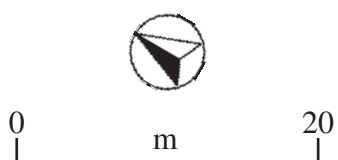
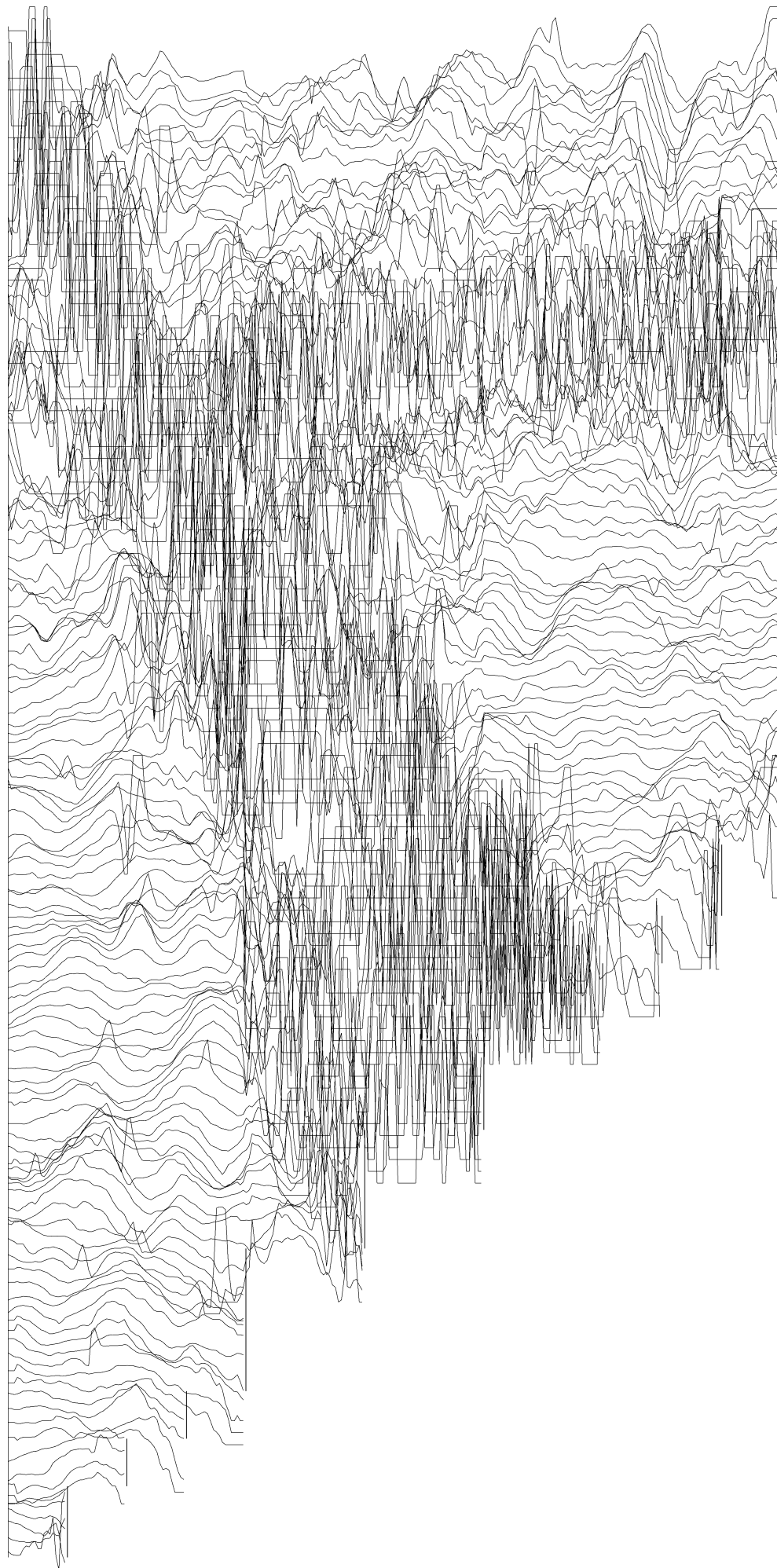
GSB Prospection Ltd.
2007/42 Antonine Wall III - Shirva
Magnetic Data - Area 4B
Figure M15



GSB Prospection Ltd.
2007/42 Antonine Wall III - Shirva
Magnetic Data - Area 4B
Figure M16

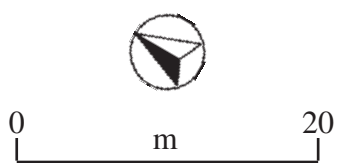
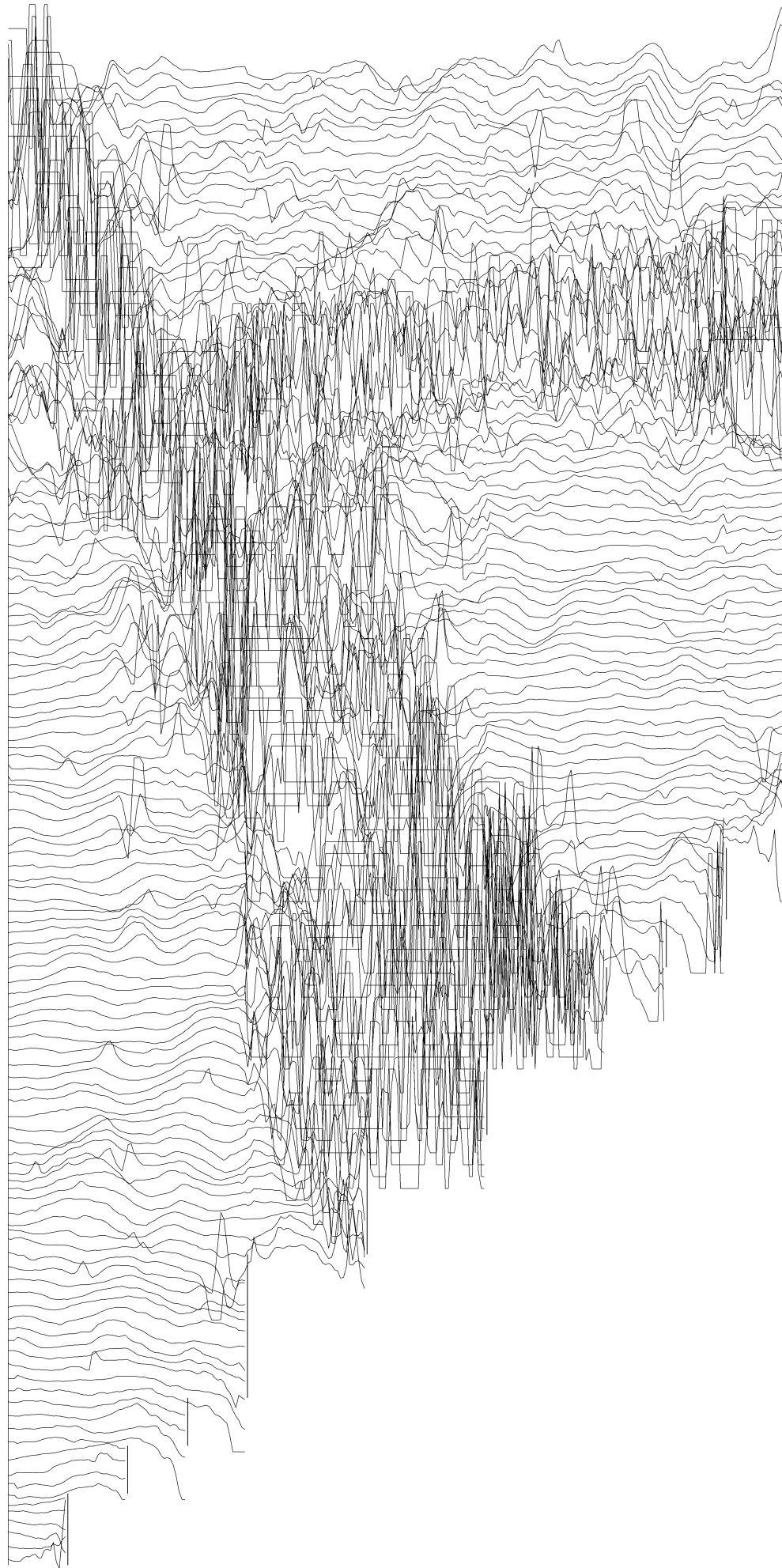


GSB Prospection Ltd.
2007/42 Antonine Wall III - Shirva
Magnetic Data - Area 4B
Figure M17




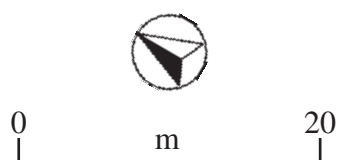
25 nT

GSB Prospection Ltd.
2007/42 Antonine Wall III - Shirva
Magnetic Data - Area 4C
Figure M18


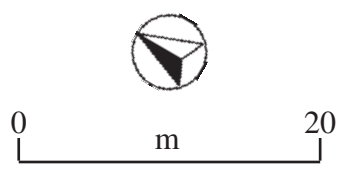


I 50 nT

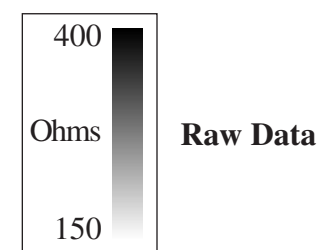
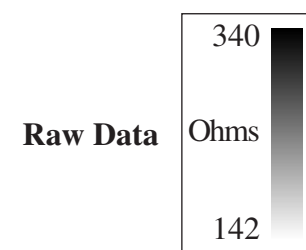
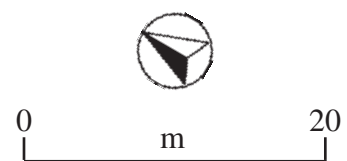
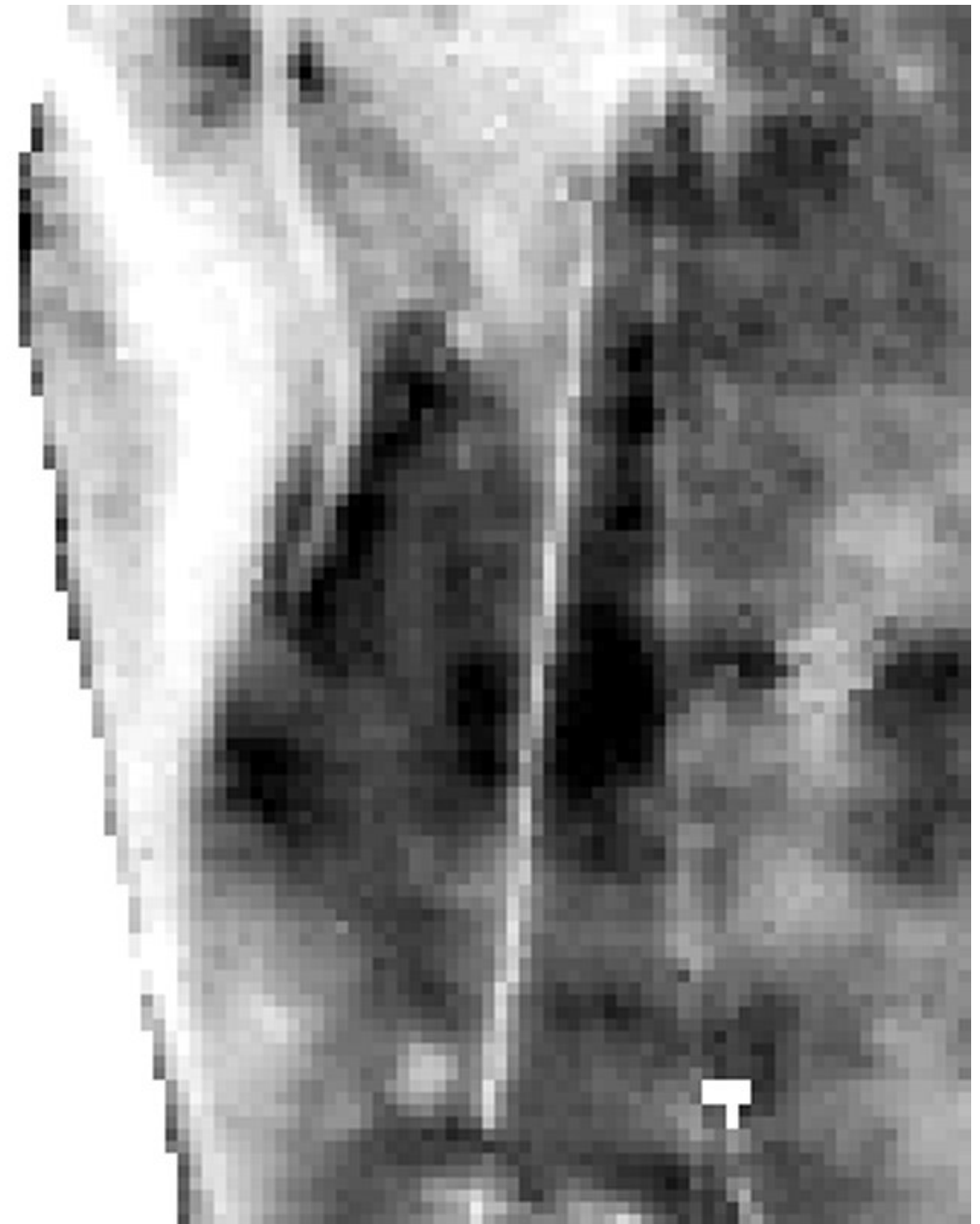
GSB Prospection Ltd.
2007/42 Antonine Wall III - Shirva
Magnetic Data - Area 4C
Figure M19



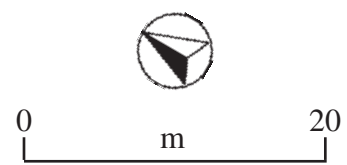
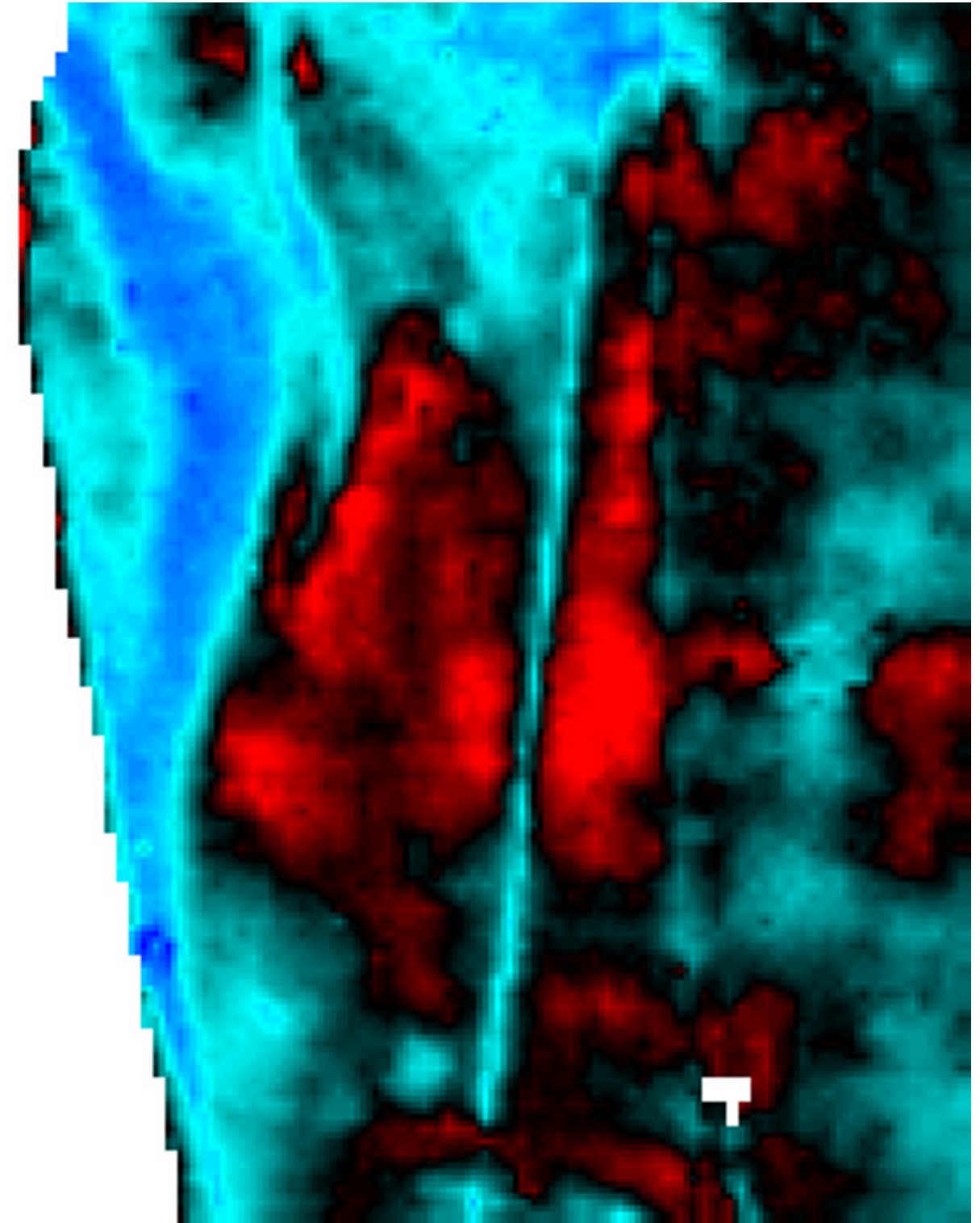
GSB Prospection Ltd.
2007/42 Antonine Wall III - Shirva
Magnetic Data - Area 4C
Figure M20




GSB Prospection Ltd.
2007/42 Antonine Wall III - Shirva
Magnetic Data - Area 4C
Figure M21



GSB Prospection Ltd.
2007/42 Antonine Wall III - Shirva
Resistance Data - Area 1
Figure R1


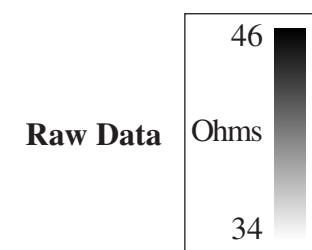
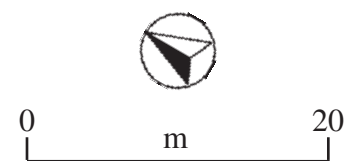
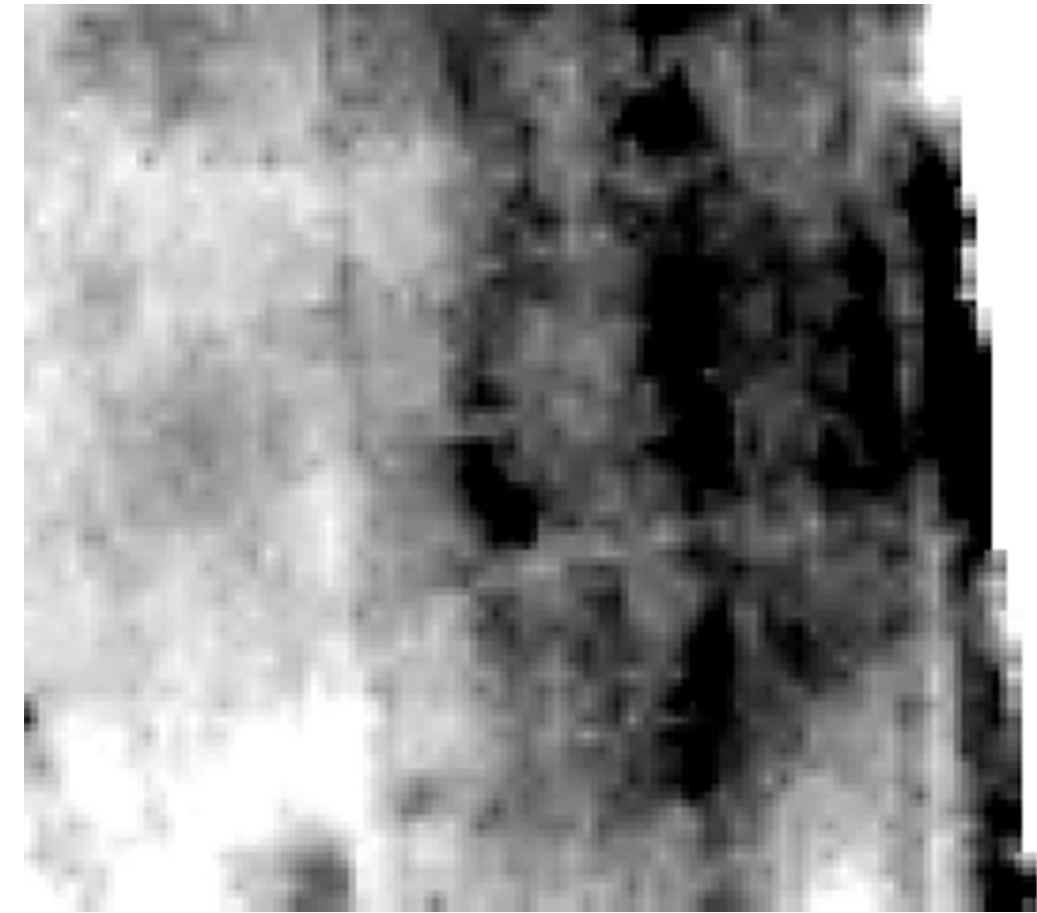



Filtered Interpolated Data

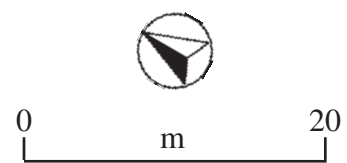
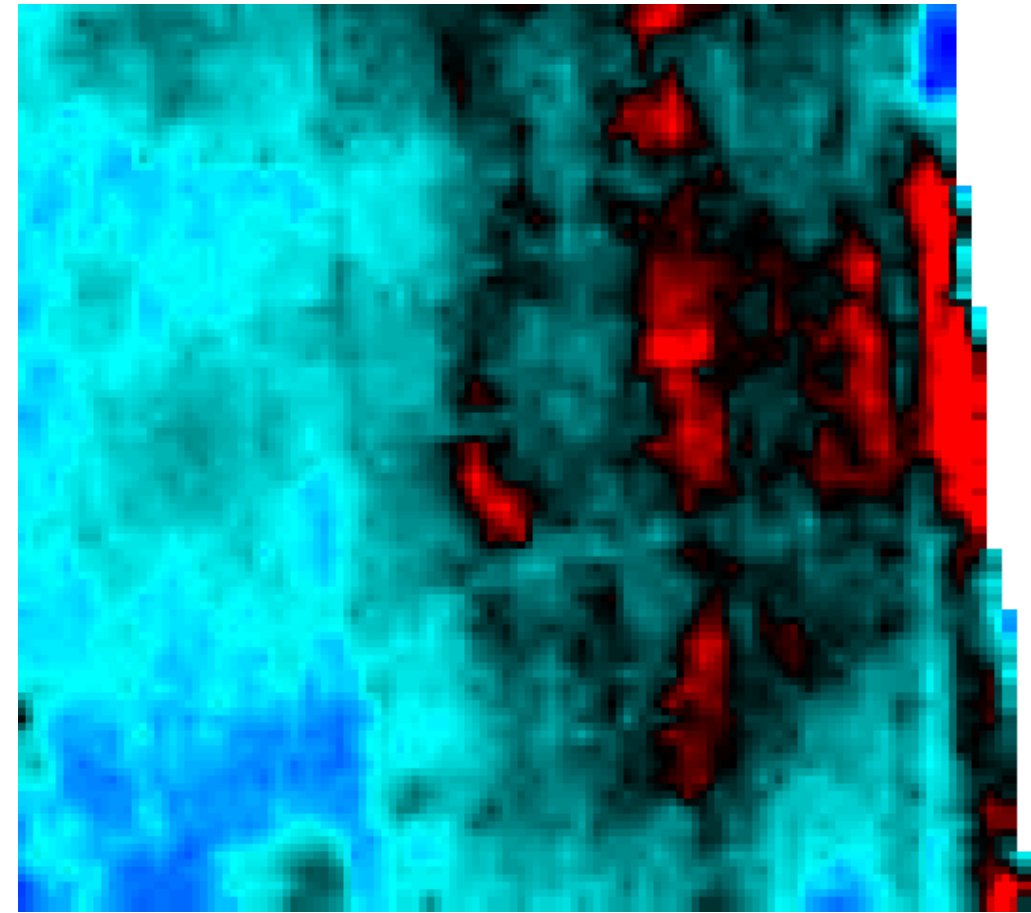
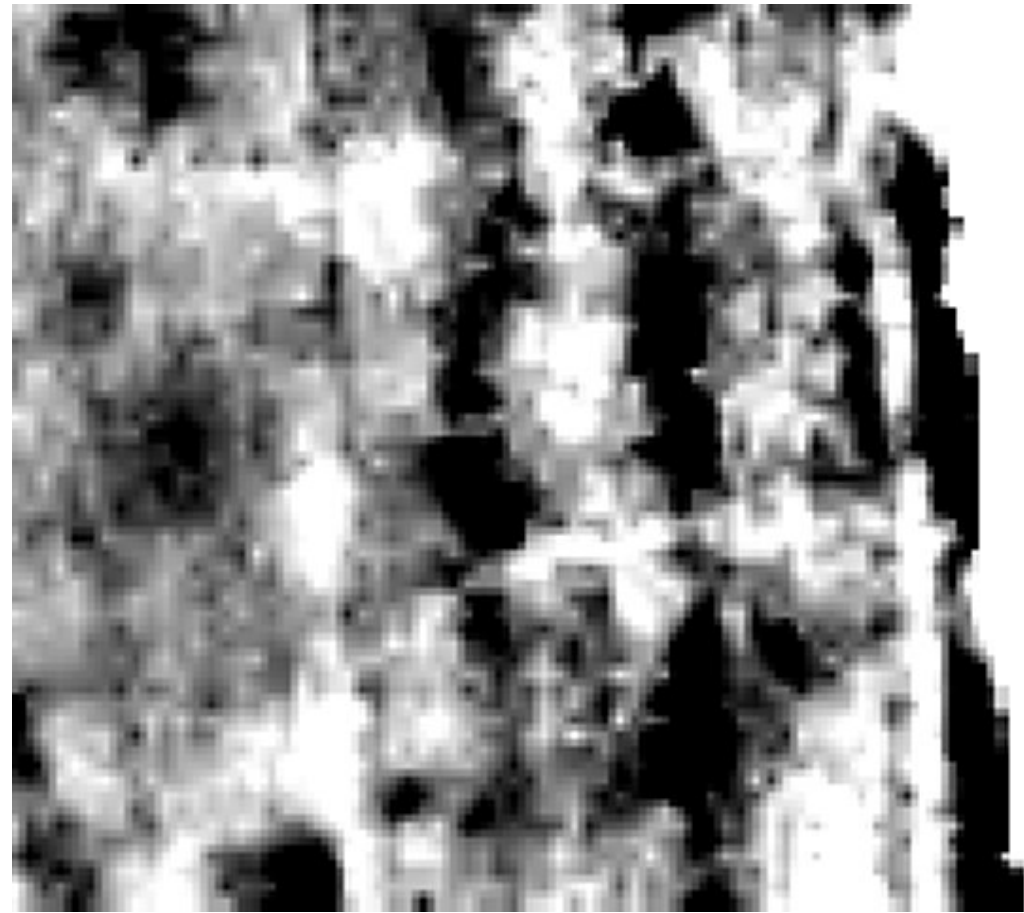


Interpolated Data


GSB Prospection Ltd.
2007/42 Antonine Wall III - Shirva
Resistance Data - Area 1
Figure R2



GSB Prospection Ltd.
2007/42 Antonine Wall III - Shirva
Resistance Data - Area 4
Figure R3

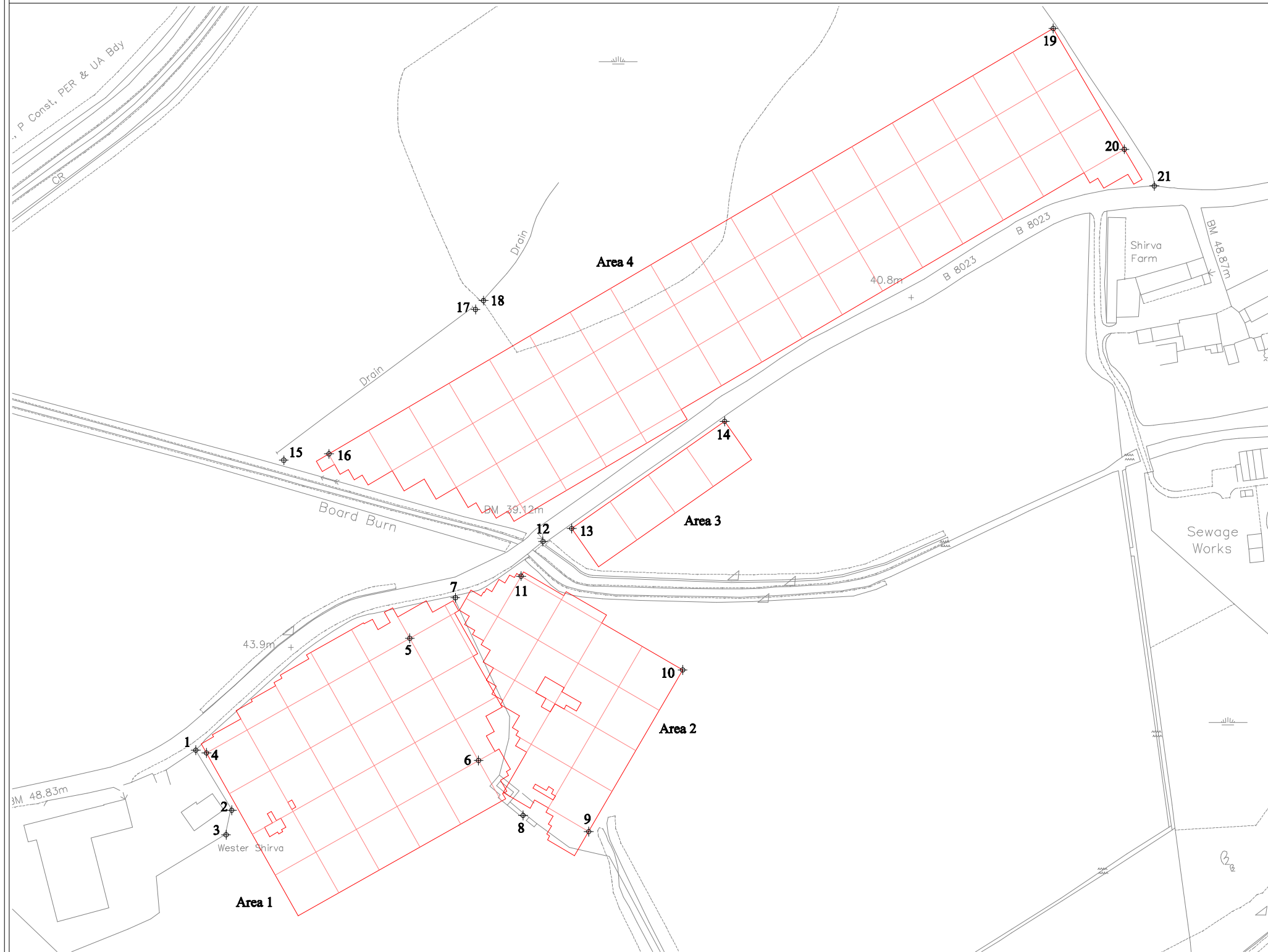


Filtered Interpolated Data




Interpolated Data

GSB Prospection Ltd.
2007/42 Antonine Wall III - Shirva
Resistance Data - Area 4
Figure R4



Point	Easting	Northing	Notes
1	268650.6	675260.8	Field corner
2	268666.0	675235.0	Fence corner
3	268663.5	675224.6	Fence corner
4	268655.1	675259.6	Grid point Area 1
5	268742.2	675308.7	Grid point Area 1
6	268771.7	675256.4	Grid point Area 1
7	268761.7	675326.1	Field corner
8	268790.7	675232.8	Collapsed building corner
9	268818.8	675226.0	Grid point Area 2
10	268859.1	675295.1	Grid point Area 2
11	268789.9	675335.3	Grid point Area 2
12	268799.3	675350.2	Bridge corner
13	268811.6	675355.7	Grid point Area 3
14	268877.1	675401.6	Grid point Area 3
15	268688.3	675385.0	Field corner (approx)
16	268707.6	675387.7	Grid point Area 4
17	268770.3	675449.6	Field entrance
18	268773.8	675453.4	Field entrance
19	269017.8	675569.9	Grid point Area 4
20	269048.2	675518.2	Grid point Area 4
21	269061.0	675502.4	Field corner

 20m grid divisions



not to scale