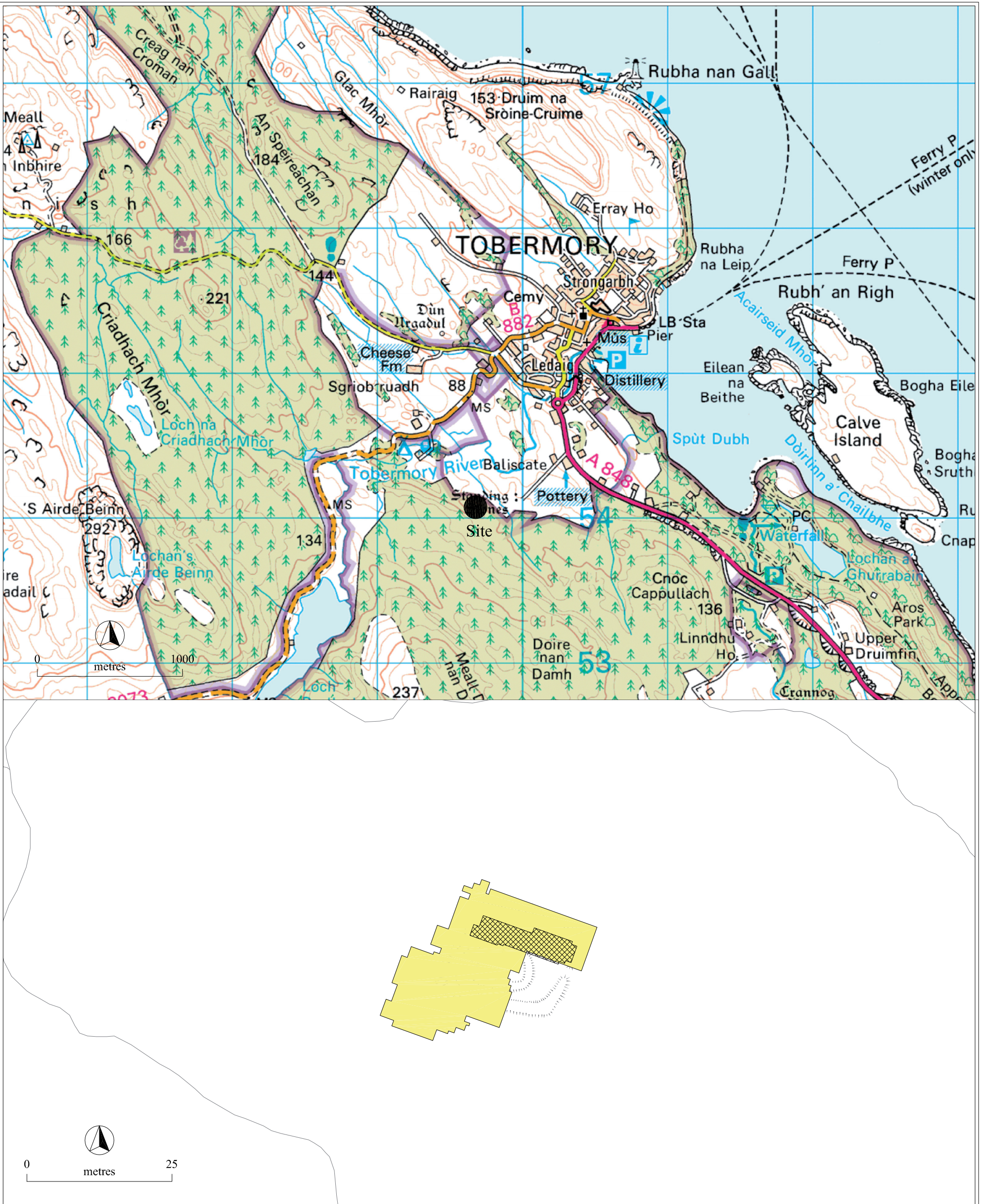

Resistance Survey

GPR Survey

GSB PROSPECTION Ltd.

2009/24 Baliscate, Mull

Location of Survey Areas

Figure 1

Raw Data

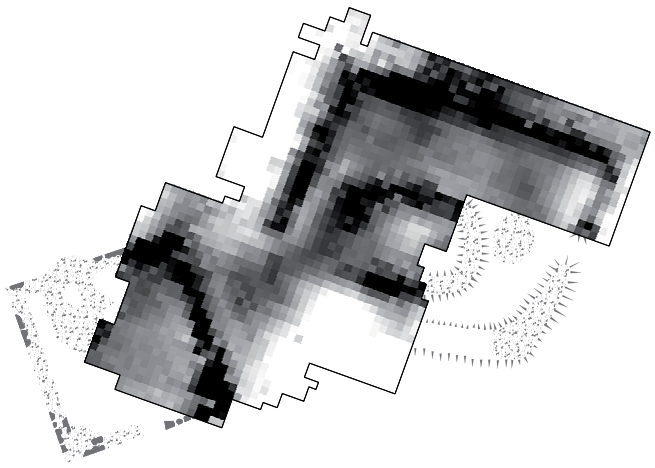

De-spiked & Interpolated Data

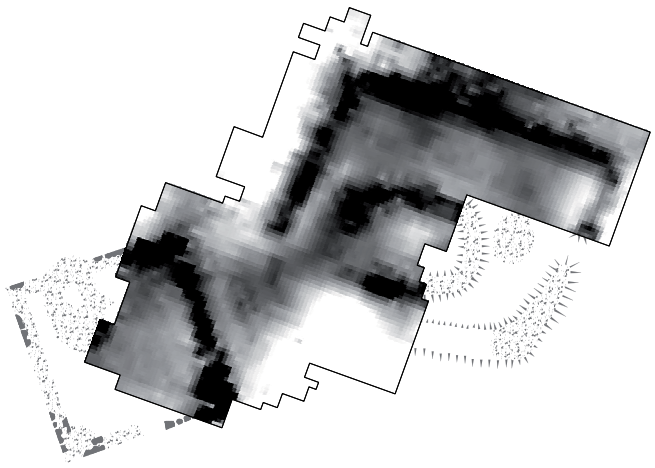

High Pass Filtered Data

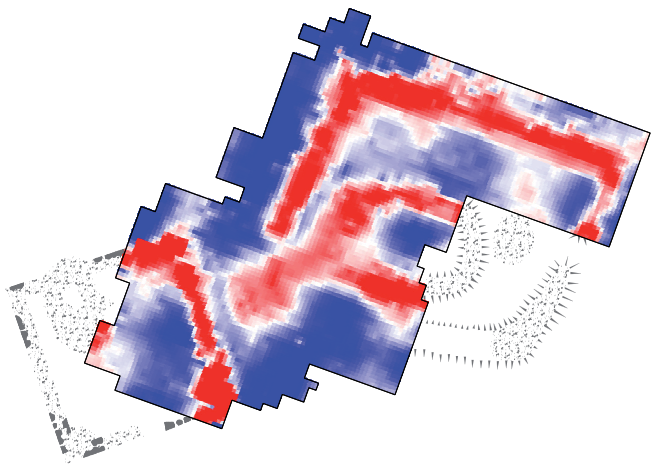

Interpretation

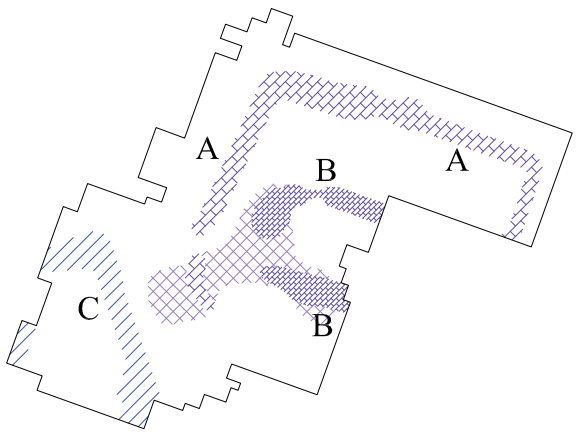



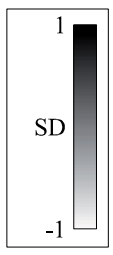

High Resistance - Chapel

High Resistance - 'Square Enclosure'

High Resistance - 'Chapel Enclosure'

High Resistance - ?Archaeology

GSB PROSPECTION Ltd.

2009/24 Baliscate, Mull

Resistance Data

Figure 2

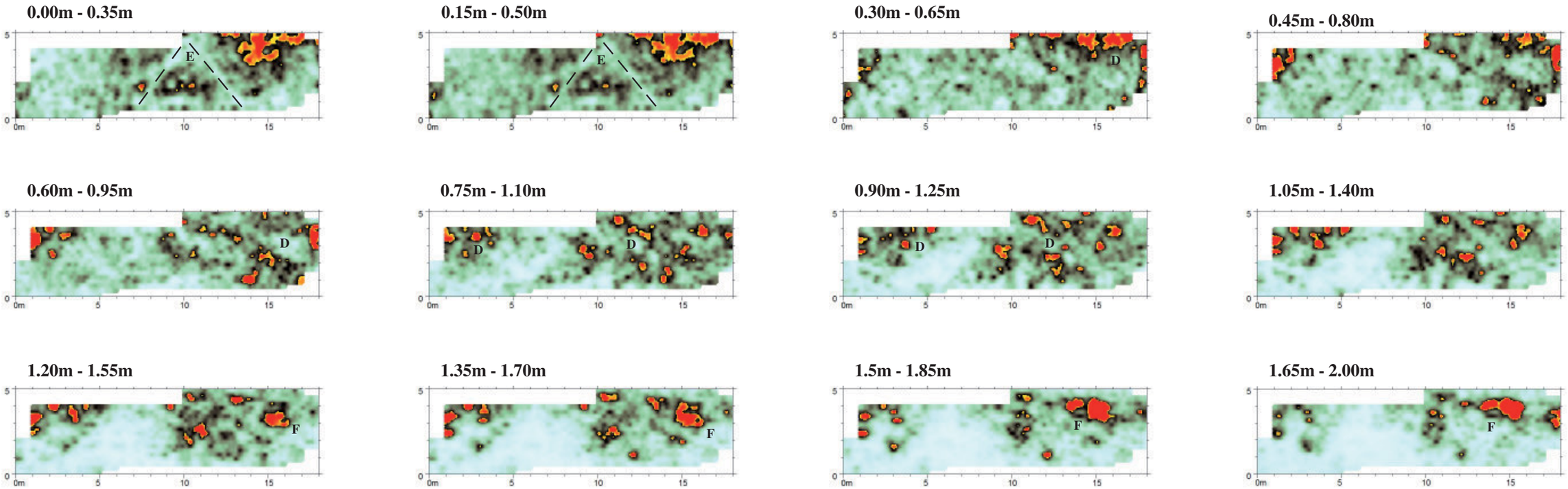

Low High
RELATIVE AMPLITUDE

MIGRATED DATA

0 metres 10



Traverse Location:
Y = 3.875m

MIGRATED DATA

For Scale
See PlotAxes

GSB PROSPECTION Ltd.
2009/24 Baliscate, Mull
GPR Data: Time-slices and Example Radargram
Figure 3