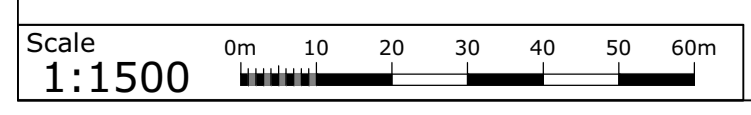
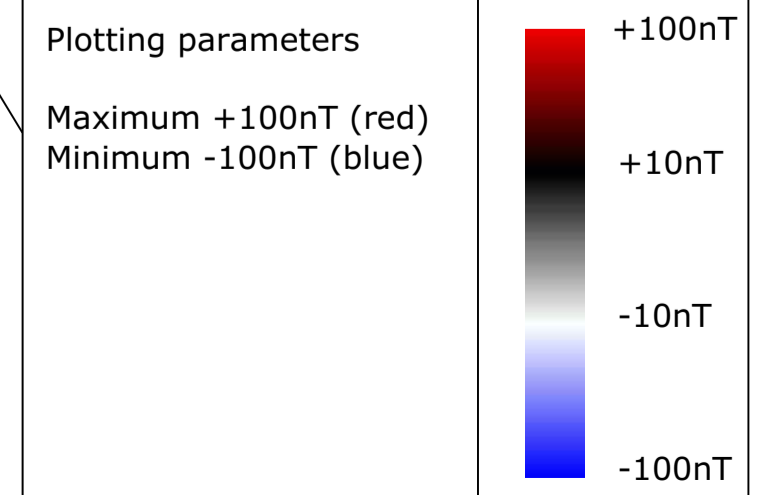


COLOUR PLOT OF MINIMALLY PROCESSED GRADIOMETER DATA SHOWING EXTREME VALUES



Amendments		
Issue No.	Date	Description
-	-	-
-	-	-

© Stratascan Ltd - 2013

Site centred on NGR SS 600 081

Job No. J5832 Survey Date JUNE 2013

Client SOUTH WEST ARCHAEOLOGY LTD

Project Title GEOPHYSICAL SURVEY - BRYONY HILL FARM

Subject SITE LOCATION & SURVEY AREA AND COLOUR PLOT OF MINIMALLY PROCESSED GRADIOMETER DATA

**STRATASCAN**  
 GEOPHYSICS FOR ARCHAEOLOGY AND ENGINEERING

VINEYARD HOUSE UPTON UPON SEVERN WR8 0SA  
 T: 01684 592266 E: info@stratascan.co.uk www.stratascan.co.uk

**GPR ASSOCIATION**

**SUMO GROUP MEMBER**

ISO 9001 certified  
 ISO 14001 certified  
 ISO 18001 certified

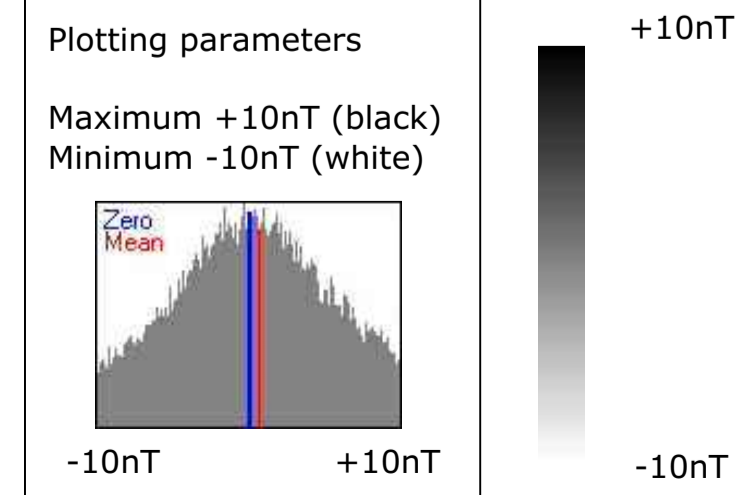
Scale 1:1250

Plot A1	Checked by DGE	Issue No. 01
Date SEP 2013	Drawn by BPC	Figure No. 01

PLOT OF MINIMALLY PROCESSED GRADIOMETER DATA



ABSTRACTION & INTERPRETATION OF GRADIOMETER ANOMALIES



Amendments		
Issue No.	Date	Description
-	-	-
-	-	-
© Stratascan Ltd - 2013		

**KEY**

**PROBABLE ARCHAEOLOGY**

- Positive anomaly / weak positive anomaly - probable cut feature of archaeological origin
- Negative anomaly / weak negative anomaly - probable bank or earthwork of archaeological origin
- Moderate strength discrete anomaly - probable thermoremanent feature
- Widely spaced curving parallel linear anomalies - probably related to ridge-and-furrow

**POSSIBLE ARCHAEOLOGY**

- Positive anomaly / weak positive anomaly - possible cut feature of archaeological origin
- Negative anomaly / weak negative anomaly - possible bank or earthwork of archaeological origin
- Moderate strength discrete anomaly - possible thermoremanent feature

**OTHER ANOMALIES**

- Magnetic spike - probable ferrous object
- Closely spaced parallel linear anomalies - probably related to agricultural activity such as ploughing
- Linear anomaly - probably related to pipe, cable or other modern service
- Linear anomaly - possibly related to land drain
- Magnetic disturbance associated with nearby metal object such as service or field boundary
- Strong magnetic debris - possible disturbed or made ground
- Scattered magnetic debris
- Area of amorphous magnetic variation - probable natural (e.g. geological or pedological) origin

Job No. **J5832**

Client **SOUTH WEST ARCHAEOLOGY LTD**

Project Title **GEOPHYSICAL SURVEY - BRYONY HILL FARM**

Subject **MINIMALLY PROCESSED GRADIOMETER DATA & ABSTRACTION & INTERPRETATION OF GRADIOMETER ANOMALIES**

**STRATASCAN™**  
GEOPHYSICS FOR ARCHAEOLOGY AND ENGINEERING

VINEYARD HOUSE      T: 01684 592266  
UPTON UPON SEVERN      E: info@stratascan.co.uk  
WR8 0SA      www.stratascan.co.uk

Scale **1:1250**

Plot	Checked by	Issue No.
A1	DGE	01
Date	Drawn by	Figure No.
SEP 2013	BPM	02