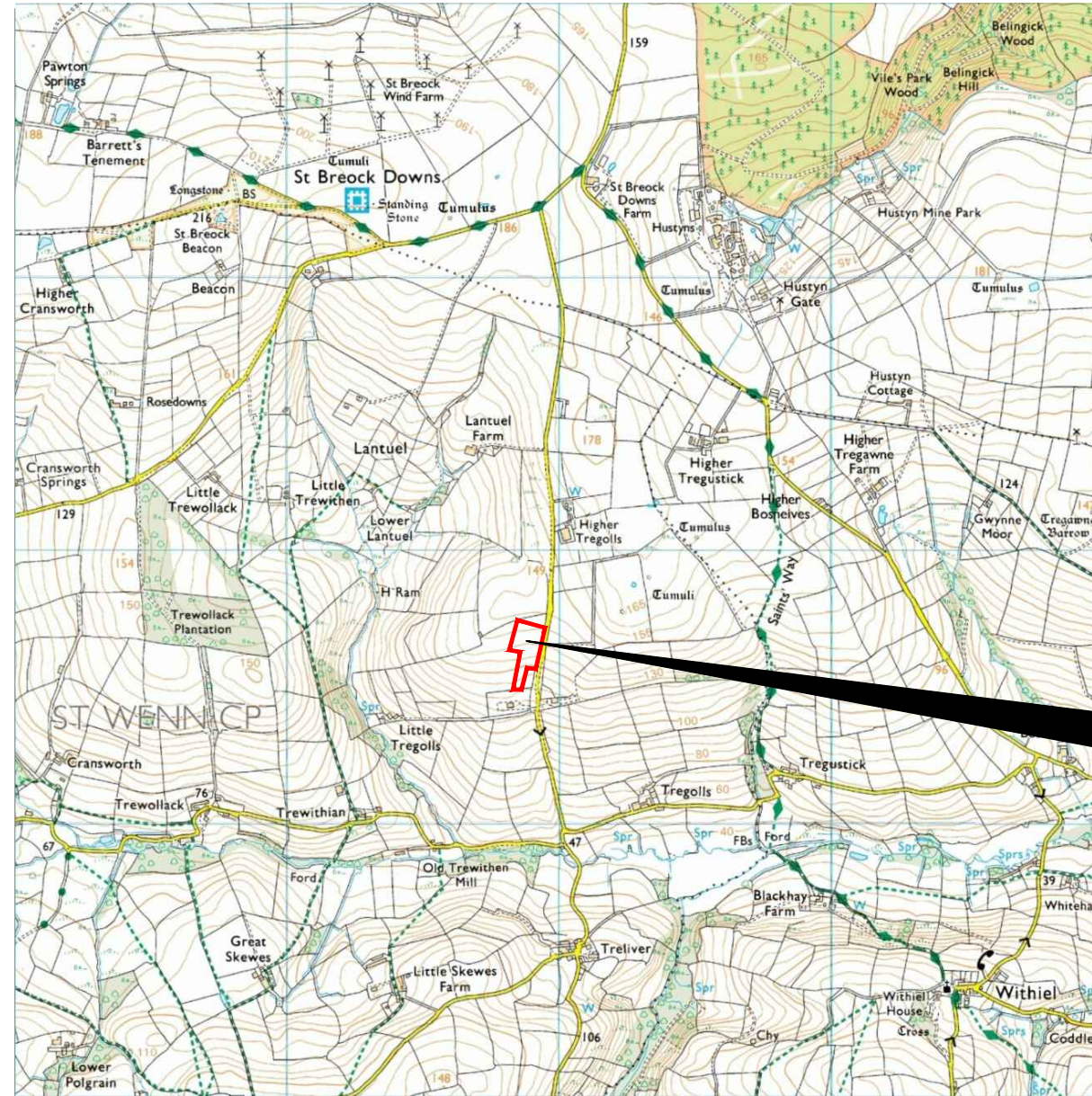


Reproduced from Ordnance Survey's 1:25 000 map of 1998 with the permission of the controller of Her Majesty's Stationery Office. Crown Copyright reserved. Licence No: AL 50125A
 Licensee: Stratascan Ltd. Vineyard House Upper Hook Road Upton Upon Severn WR8 0SA
 OS 100km square = SW



69
68
67
66
65



Survey Area

96 97 98 99 00

Amendments

Issue No.	Date	Description
-	-	-
-	-	-

© Stratascan Ltd - 2014



Site centred on NGR SW 978 667

Client
SOUTH WEST ARCHAEOLOGY LTD

Project Title Job No. J7410
ST.WENN, CORNWALL

Subject
LOCATION PLAN OF SURVEY AREA



GEOPHYSICS FOR ARCHAEOLOGY AND ENGINEERING

VINEYARD HOUSE T: 01684 592266
 UPTON UPON SEVERN E: info@stratascan.co.uk
 WR8 0SA www.stratascan.co.uk



SUMO GROUP MEMBER



Scale 1:25000
 0m 500m 1000m

Plot A3	Checked by DGE	Issue No. 01
Survey date SEPT 14	Drawn by TR	Figure No. 01



Amendments

Issue No.	Date	Description
-	-	-
-	-	-

© Stratascan Ltd - 2014

REFERENCING INFORMATION

A-B	180m	A-1	79.13m	A-2	196.42m
A-3	280.51m	B-1	254.25m	B-2	201.86m
B-3	143.46m				
A-B	Base line				
1,2,3	Referencing points				

Client
SOUTH WEST ARCHAEOLOGY LTD

Project Title Job No. J7410
ST.WENN, CORNWALL

Subject
LOCATION OF SURVEY GRIDS AND REFERENCING



GEOPHYSICS FOR ARCHAEOLOGY AND ENGINEERING

VINEYARD HOUSE T: 01684 592266
UPTON UPON SEVERN E: info@stratascan.co.uk
WR8 0SA www.stratascan.co.uk

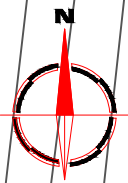



SUMO GROUP MEMBER



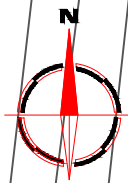
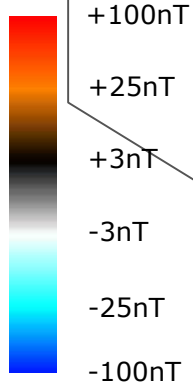
Scale **1:1500**
0m 10 20 30 40 50m

Plot A3	Checked by DGE	Issue No. 01
Survey date SEPT 14	Drawn by TR	Figure No. 02




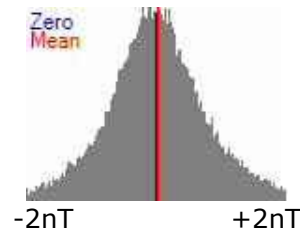
Plotting parameters

Maximum +100nT (red)
Minimum -100nT (blue)



Plotting parameters

Maximum +2nT (black)
Minimum -2nT (white)



Amendments

Issue No.	Date	Description
-	-	-
-	-	-

© Stratascan Ltd - 2014

Data collected by
South West Archaeology
Interpretation and reporting by
Stratascan

Client
SOUTH WEST ARCHAEOLOGY LTD

Project Title Job No. J7410
ST.WENN, CORNWALL

Subject
COLOUR PLOT AND GREYSCALE PLOT OF MINIMALLY PROCESSED GRADIOMETER DATA

STRATASCAN™
GEOPHYSICS FOR ARCHAEOLOGY AND ENGINEERING
VINEYARD HOUSE T: 01684 592266
UPTON UPON SEVERN E: info@stratascan.co.uk
WR8 0SA www.stratascan.co.uk



SUMO GROUP MEMBER



UKAS ISO 9001 certified

UKAS ISO 14001 certified

Scale **1:1000** 0m 10 20 30 40 50

Plot A3	Checked by DGE	Issue No. 01
Survey date SEPT 14	Drawn by TR	Figure No. 03



Amendments		
Issue No.	Date	Description
-	-	-
-	-	-
© Stratascan Ltd - 2014		
KEY		
PROBABLE ARCHAEOLOGY		
	Positive anomaly / weak positive anomaly - probable cut feature of archaeological origin	
	Negative anomaly / weak negative anomaly - probable bank or earthwork of archaeological origin	
	Linear anomaly likely to be related to a former field boundary not present on available mapping	
	Linear anomaly related to a former field boundary present on available mapping pre-1900	
	Widely spaced curving parallel linear anomalies - probably related to ridge-and-furrow	
POSSIBLE ARCHAEOLOGY		
	Positive anomaly / weak positive anomaly - possible cut feature of archaeological origin	
	Negative anomaly / weak negative anomaly - possible bank or earthwork of archaeological origin	
OTHER ANOMALIES		
	Closely spaced parallel linear anomalies - probably related to agricultural activity such as ploughing	
	Linear anomaly - probably related to pipe, cable or other modern service	
	Linear anomaly - possibly related to land drain	
	Magnetic disturbance associated with nearby metal object such as service or field boundary	
	Weak magnetic disturbance related to nearby field boundary	
	Scattered magnetic debris	
	Area of amorphous magnetic variation - probable natural (e.g. geological or pedological) origin	
	Magnetic spike - probable ferrous object	
Client		
SOUTH WEST ARCHAEOLOGY LTD		
Project Title		Job No. J7410
ST.WENN, CORNWALL		
Subject		
ABSTRACTION AND INTERPRETATION OF GRADIOMETER ANOMALIES		
STRATASCAN ™		
GEOPHYSICS FOR ARCHAEOLOGY AND ENGINEERING		
VINEYARD HOUSE		T: 01684 592266
UPTON UPON SEVERN	WR8 0SA	E: info@stratascan.co.uk www.stratascan.co.uk
	SUMO GROUP MEMBER	
Scale 1:1000		
Plot	Checked by	Issue No.
A3	DGE	01
Survey date	Drawn by	Figure No.
SEPT 14	TR	04