

Site: Rivenhall St Marys Church EVAL

Site code: RHSM24

Layer No.

Interpretation Topsoil

Period Modern

Location T1, T2, T3

1

SOIL DESCRIPTION

Consistence very loose soft friable firm hard dry moist wet
✓ ✓ ✓

Colour very light medium dark yellow orange green grey brown black
✓ ✓ ✓ ✓

Soil Type sand silt clay loam clay silt sand
charcoal oyster daub brick tile
✓ ✓

Inclusions: flecks

Inclusions: pieces gravel % stone % tile/brick % pot %
5 1

RECORDING 1:10 representative (rep) section (sx) drawing and photo

Plan nos

Section nos

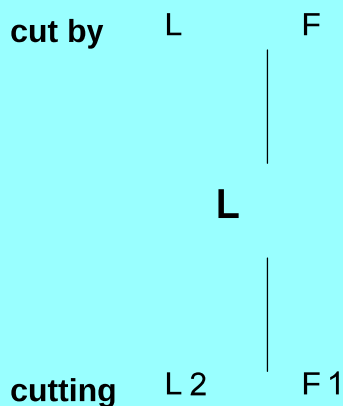
pre-exc ex post-ex

Photos taken

FINDS -

Find Nos:

NOTES Grassy topsoil, very stony and rooty with occasional peg tile, modern brick and rare Roman tile.



By MSB/
NR

Date 17/04/24

Site: Rivenhall St Marys Church EVAL

Site code: RHSM24

Layer No.

Interpretation Natural

Period Post-glacial

Location T1, T2, T3

3

SOIL DESCRIPTION

Consistence very loose soft friable firm hard dry moist wet
✓ ✓

Colour very light medium dark yellow orange green grey brown black
✓ ✓

Soil Type sand silt clay loam clay silt sand
charcoal oyster daub brick tile
✓

Inclusions: flecks

gravel % stone % tile/brick % pot %

Inclusions: pieces 20

RECORDING 1:10 rep sx drawing and photo

Plan nos

Section nos

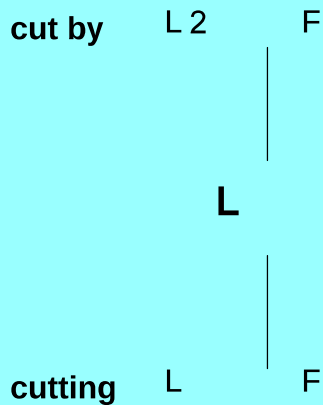
pre-exc ex post-ex

Photos taken

FINDS -

Find Nos:

NOTES Abundant small, medium and large stones and flint.



By MSB/ Date 17/04/24

Site: Rivenhall St Marys Church EVAL

Site code: RHSM24

Layer No.

Interpretation Build up

Period Post-medieval

Location T1 only

4

SOIL DESCRIPTION

Consistence very loose soft friable firm hard dry moist wet
✓ ✓

Colour very light medium dark yellow orange green grey brown black
✓ ✓ ✓ ✓ ✓

Soil Type sand silt clay loam clay silt sand
✓ ✓

Inclusions: flecks charcoal oyster daub brick tile
✓ ✓

Inclusions: pieces gravel % stone % tile/brick % pot %
5

RECORDING 1:10 rep sx drawing and photo

Plan nos

Section nos

pre-exc ex post-ex

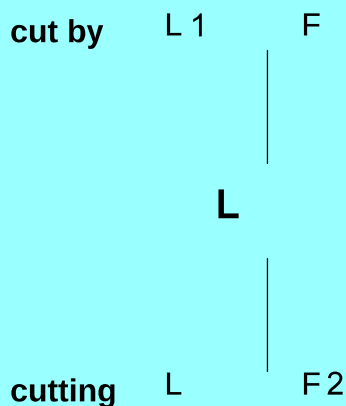
Photos taken

FINDS Human bone, peg tile, fe (none kept)

Find Nos:

7

NOTES Thick build up of very mixed clay loam from multiple burial cuts. abundant small, medium and large stones, occasional peg tile, partial Roman tile, occasional human bone.



By NR Date 17/04/24

Site: Rivenhall St Marys Church EVAL

Site Code: RHSM24

Feature No.

Interpretation Grave
Period Undated
Location Southern end T2

1

SOIL DESCRIPTION

Consistence	very loose	soft	friable	firm	hard	dry	moist	wet	
			✓			✓	✓		
Colour	very light	medium	dark	yellow	orange	green	grey	brown	black
		✓	✓				✓	✓	
Soil Type	sand	silt	clay	loam	clay	silt	sand		
				✓	✓				
			charcoal	oyster	daub	brick	tile		

Inclusions: flecks

gravel % stone % tile/brick % pot %

Inclusions: pieces

5

RECORDING 1:10 sx drawing and photo

Plan nos

Section nos

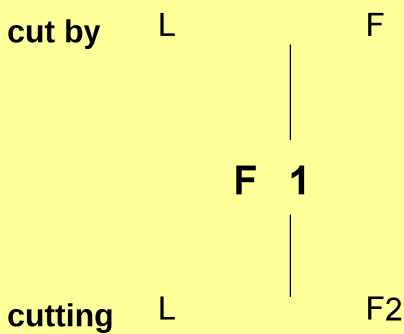
pre-exc ex post-ex

Photos taken

FINDS -

Find Nos

NOTES E-W burial, not excavated but some bone exposed. ?head at west end, cuts F2. Bone seen at c0.95m bcgl. c0.65m wide.



By MSB Date 17/04/24

Site: Rivenhall St Marys Church EVAL

Site Code: RHSM24

Feature No.

Interpretation Grave
Period Undated
Location Southern end T2

2

SOIL DESCRIPTION

Consistence	very loose	soft	friable	firm	hard	dry	moist	wet	
			✓			✓	✓		
Colour	very light	medium	dark	yellow	orange	green	grey	brown	black
		✓	✓				✓	✓	
Soil Type	sand	silt	clay	loam	clay	silt	sand		
				✓	✓				
			charcoal	oyster	daub	brick	tile		

Inclusions: flecks

gravel % stone % tile/brick % pot %

Inclusions: pieces

5

RECORDING 1:10 sx drawing and photo

Plan nos

Section nos

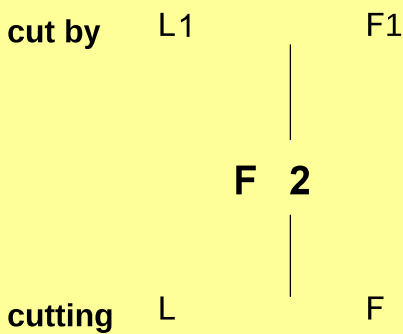
pre-exc ex post-ex

Photos taken

FINDS -

Find Nos

NOTES E-W burial left unexcavated. Cut by F1, no bone seen. At least 0.45m wide.



By MSB Date 17/04/24

Site: Rivenhall St Marys Church EVAL

Site Code: RHSM24

Feature No.

Interpretation Grave
Period Undated
Location T2 north

3

SOIL DESCRIPTION

Consistence	very loose	soft	friable	firm	hard	dry	moist	wet	
		✓							
Colour	very light	medium	dark	yellow	orange	green	grey	brown	black
		✓	✓				✓	✓	
Soil Type	sand	silt	clay	loam	clay	silt	sand		
	✓		✓	✓					
			charcoal	oyster	daub	brick	tile		

Inclusions: flecks

gravel % stone % tile/brick % pot %

Inclusions: pieces

RECORDING Photo

Plan nos

Section nos

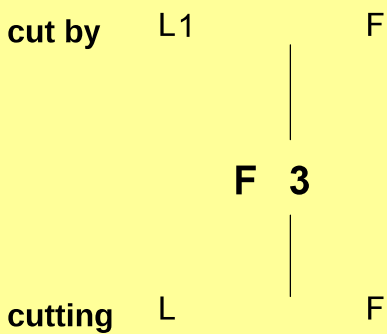
pre-exc ex post-ex

Photos taken

FINDS -

Find Nos

NOTES Probable inhumation far NW corner of T2. not excavated.



By NR Date 17/04/24

Site: Rivenhall St Marys Church EVAL

Site Code: RHSM24

Feature No.

Interpretation Grave cut

Period Undated

Location T2 NE corner

4

SOIL DESCRIPTION

Consistence very loose soft friable firm hard dry moist wet
✓ ✓

Colour very light medium dark yellow orange green grey brown black
✓ ✓ ✓ ✓ ✓

Soil Type sand silt clay loam clay silt sand
✓ ✓ ✓

charcoal oyster daub brick tile

Inclusions: flecks

gravel % stone % tile/brick % pot %

Inclusions: pieces

RECORDING Photo

Plan nos

Section nos

pre-exc ex post-ex

Photos taken

FINDS -

Find Nos

NOTES Probable inhumation far NE corner of T2. not excavated.

cut by L1 F

F 4

cutting L F

By NR Date 17/04/24

Site: Rivenhall St Marys Church EVAL

Site Code: RHSM24

Feature No.

Interpretation Grave
Period Undated
Location Northern end T2

5

SOIL DESCRIPTION

Consistence	very loose	soft	friable	firm	hard	dry	moist	wet	
			✓			✓	✓		
Colour	very light	medium	dark	yellow	orange	green	grey	brown	black
		✓	✓				✓	✓	
Soil Type	sand	silt	clay	loam	clay	silt	sand		
				✓	✓				
			charcoal	oyster	daub	brick	tile		

Inclusions: flecks

gravel % stone % tile/brick % pot %

Inclusions: pieces

5

RECORDING 1:10 sx drawing and photo

Plan nos

Section nos

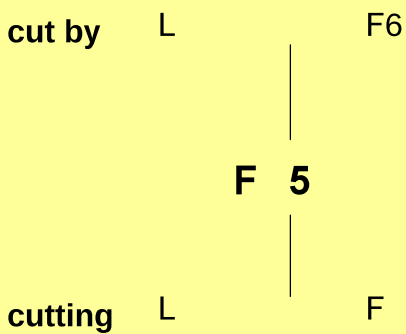
pre-exc ex post-ex

Photos taken

FINDS -

Find Nos

NOTES E-W orientated burial with remains of likely child/infant. Upper legs exposed, lower legs and feet cut by F6.



By MSB Date 17/04/24

Site: Rivenhall St Marys Church EVAL

Site Code: RHSM24

Feature No.

Interpretation grave
Period Undated
Location N end T2

6

SOIL DESCRIPTION

Consistence	very loose	soft	friable	firm	hard	dry	moist	wet	
		✓	✓			✓	✓		
Colour	very light	medium	dark	yellow	orange	green	grey	brown	black
			✓				✓	✓	
Soil Type	sand	silt	clay	loam	clay	silt	sand		
					✓	✓			
			charcoal	oyster	daub	brick	tile		

Inclusions: flecks

gravel % stone % tile/brick % pot %

Inclusions: pieces

RECORDING Photo

Plan nos

Section nos

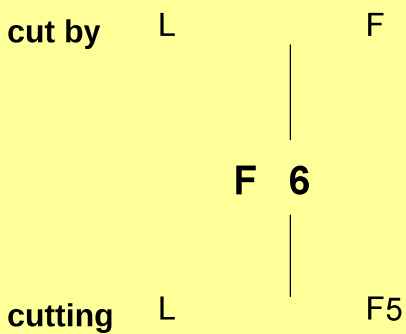
pre-exc ex post-ex

Photos taken

FINDS -

Find Nos

NOTES E-W orientated grave with fragment of skull exposed. Head at Western end likely child burial due to size. cuts F5 and has taken away lower legs from F5.



By MSB Date 17/04/24

Site: Rivenhall St Marys Church EVAL

Site Code: RHSM24

Feature No.

Interpretation Grave
Period Undated
Location S end T3

7

SOIL DESCRIPTION

Consistence very loose soft friable firm hard dry moist wet
 Colour very light medium dark yellow orange green grey brown black
 Soil Type sand silt clay loam clay silt sand
 charcoal oyster daub brick tile

Inclusions: flecks

gravel % stone % tile/brick % pot %
 Inclusions: pieces 10

RECORDING Photo

Plan nos

Section nos

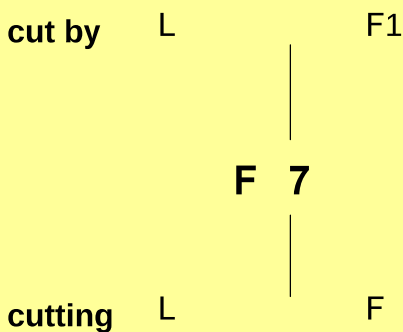
pre-exc ex post-ex

Photos taken

FINDS -

Find Nos

NOTES unexcavated E-W orientated grave. Eastern end seen only within trench. unclear relationship with F15. goes beyond Southern limit of excavation. at least 0.5m wide and 0.5m long.



By MSB Date 18/04/24

Site: Rivenhall St Marys Church EVAL

Site Code: RHSM24

Feature No.

Interpretation Grave
Period Undated
Location

8

SOIL DESCRIPTION

Consistence	very loose	soft	friable	firm	hard	dry	moist	wet	
		✓	✓			✓	✓		
Colour	very light	medium	dark	yellow	orange	green	grey	brown	black
		✓	✓				✓	✓	
Soil Type	sand	silt	clay	loam	clay	silt	sand		
			✓	✓					
			charcoal	oyster	daub	brick	tile		

Inclusions: flecks

	gravel %	stone %	tile/brick %	pot %
Inclusions: pieces		10		

RECORDING Photo

Plan nos

Section nos

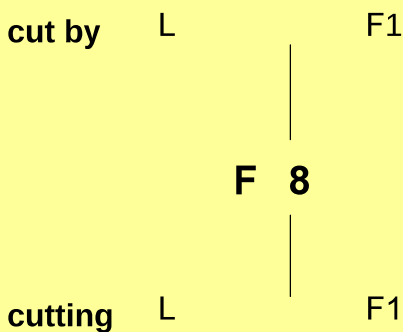
pre-exc ex post-ex

Photos taken

FINDS -

Find Nos

NOTES E-W grave, cut by F13. Eastern end seen only. c0.52m wide, at least 0.5m long. 0.45m deep, no bone seen.



By MSB Date 18/04/24

Site: Rivenhall St Marys Church EVAL

Site Code: RHSM24

Feature No.

Interpretation Grave
Period Undated
Location mid T3

9

SOIL DESCRIPTION

Consistence	very loose	soft	friable	firm	hard	dry	moist	wet	
		✓	✓			✓	✓		
Colour	very light	medium	dark	yellow	orange	green	grey	brown	black
		✓	✓				✓	✓	
Soil Type	sand	silt	clay	loam	clay	silt	sand		
			✓	✓	✓				
			charcoal	oyster	daub	brick	tile		

Inclusions: flecks

gravel % stone % tile/brick % pot %

Inclusions: pieces

RECORDING 1:10 sx drawing and photo

Plan nos

Section nos

pre-exc ex post-ex

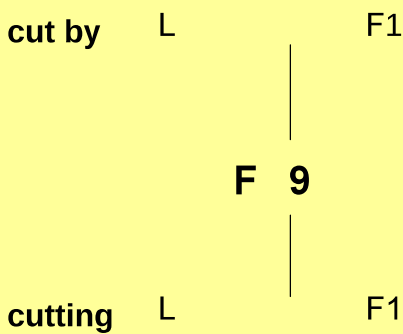
Photos taken

FINDS -

Find Nos

1

NOTES E-W grave, cut by F16, cuts F12. c0.5m deep, 0.5m wide. no bone seen.



By MSB/ Date 18/04/24

Site: Rivenhall St Marys Church EVAL

Site Code: RHSM24

Feature No.

Interpretation Grave
Period Undated
Location Northern end T3

10

SOIL DESCRIPTION

Consistence	very loose	soft	friable	firm	hard	dry	moist	wet	
			✓			✓	✓		
Colour	very light	medium	dark	yellow	orange	green	grey	brown	black
		✓	✓				✓	✓	
Soil Type	sand	silt	clay	loam	clay	silt	sand		
				✓	✓				
			charcoal	oyster	daub	brick	tile		

Inclusions: flecks

gravel %	stone %	tile/brick %	pot %
----------	---------	--------------	-------

Inclusions: pieces 10

RECORDING Photo

Plan nos

Section nos

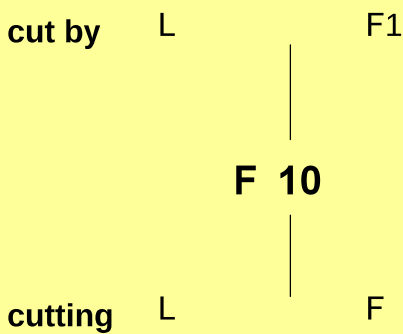
pre-exc ex post-ex

Photos taken

FINDS -

Find Nos

NOTES E-W grave, left unexcavated. cut by F16, unclear relationship with F11. at least 0.4m wide. Ends at Western end just before limit of excavation.



By MSB Date 18/04/24

Site: Rivenhall St Marys Church EVAL

Site Code: RHSM24

Feature No.

Interpretation Grave
Period Undated
Location N end of T3

11

SOIL DESCRIPTION

Consistence	very loose	soft	friable	firm	hard	dry	moist	wet	
			✓			✓	✓		
Colour	very light	medium	dark	yellow	orange	green	grey	brown	black
		✓	✓				✓	✓	
Soil Type	sand	silt	clay	loam	clay	silt	sand		
				✓	✓				
			charcoal	oyster	daub	brick	tile		

Inclusions: flecks

gravel % stone % tile/brick % pot %

Inclusions: pieces 10

RECORDING Photo

Plan nos

Section nos

pre-exc ex post-ex

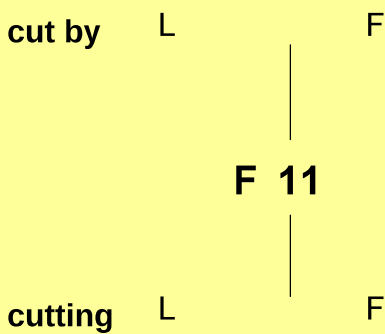
Photos taken

FINDS -

Find Nos

2

NOTES E-W grave, left unexcavated. may be multiple graves. Unclear relationship with F10. at least 1m wide.



By MSB Date 18/04/24

Site: Rivenhall St Marys Church EVAL

Site Code: RHSM24

Feature No.

Interpretation Grave
Period Undated
Location Southern end T3

12

SOIL DESCRIPTION

Consistence	very loose	soft	friable	firm	hard	dry	moist	wet	
			✓			✓	✓		
Colour	very light	medium	dark	yellow	orange	green	grey	brown	black
		✓	✓				✓	✓	
Soil Type	sand	silt	clay	loam	clay	silt	sand		
			✓	✓	✓				
			charcoal	oyster	daub	brick	tile		

Inclusions: flecks

gravel % stone % tile/brick % pot %

Inclusions: pieces

RECORDING Photo

Plan nos

Section nos

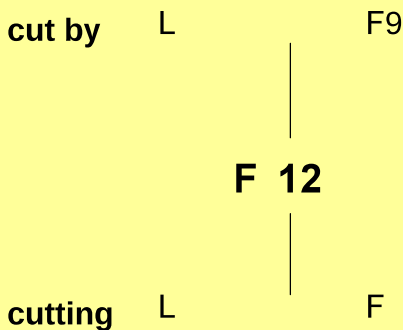
pre-exc ex post-ex

Photos taken

FINDS -

Find Nos

NOTES E-W grave, left unexcavated. W esternend of grave seen within trench. cut by F8 and F9. at least 0.3m wide.



By MSB Date 18/04/24

Site: Rivenhall St Marys Church EVAL

Site Code: RHSM24

Feature No.

Interpretation Grave
Period Undated
Location Southern end T3

13

SOIL DESCRIPTION

Consistence	very loose	soft	friable	firm	hard	dry	moist	wet	
			✓			✓	✓		
Colour	very light	medium	dark	yellow	orange	green	grey	brown	black
		✓	✓				✓	✓	
Soil Type	sand	silt	clay	loam	clay	silt	sand		
				✓	✓				
			charcoal	oyster	daub	brick	tile		

Inclusions: flecks

gravel % stone % tile/brick % pot %

Inclusions: pieces 10

RECORDING Photo

Plan nos

Section nos

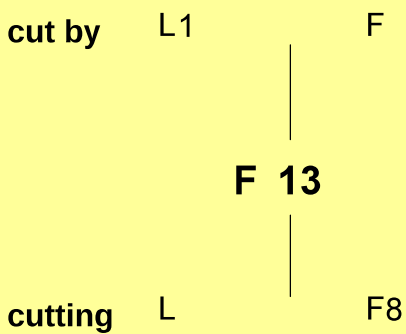
pre-exc ex post-ex

Photos taken

FINDS -

Find Nos

NOTES E-W grave, cuts F8, only small western end exposed in trench - c0.2m. 0.3m deep to base of trench. no bone seen.



By MSB Date 18/04/24

Site: Rivenhall St Marys Church EVAL

Site Code: RHSM24

Feature No.

Interpretation Grave
Period Undated
Location Southern end T3

14

SOIL DESCRIPTION

Consistence	very loose	soft	friable	firm	hard	dry	moist	wet	
			✓			✓	✓		
Colour	very light	medium	dark	yellow	orange	green	grey	brown	black
		✓	✓				✓	✓	
Soil Type	sand	silt	clay	loam	clay	silt	sand		
				✓	✓				
			charcoal	oyster	daub	brick	tile		

Inclusions: flecks

Inclusions: pieces	gravel %	stone %	tile/brick %	pot %
		10		

RECORDING Photo

Plan nos

Section nos

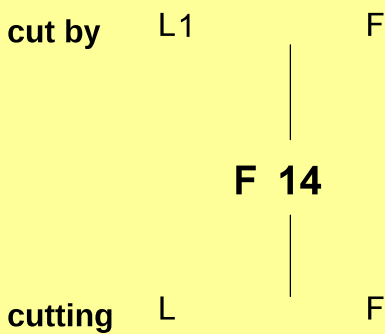
pre-exc ex post-ex

Photos taken

FINDS -

Find Nos

NOTES E-W grave, unexcavated. Possibly a child burial? Western end seen only. does not appear to have relationship with nearby graves. c0.25m wide, at least 0.35m long.



By MSB Date 18/04/24

Site: Rivenhall St Marys Church EVAL

Site Code: RHSM24

Feature No.

Interpretation Grave
Period Undated
Location Southern end T3

15

SOIL DESCRIPTION

Consistence	very loose	soft	friable	firm	hard	dry	moist	wet	
		✓	✓			✓			
Colour	very light	medium	dark	yellow	orange	green	grey	brown	black
		✓	✓				✓	✓	
Soil Type	sand	silt	clay	loam	clay	silt	sand		
			✓	✓					
			charcoal	oyster	daub	brick	tile		

Inclusions: flecks

gravel % stone % tile/brick % pot %

Inclusions: pieces 10

RECORDING Photo

Plan nos

Section nos

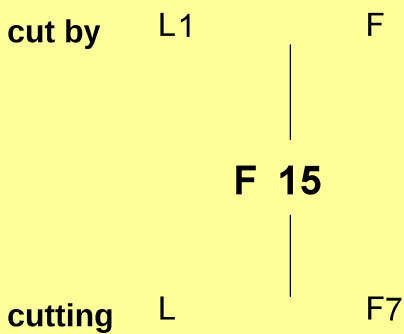
pre-exc ex post-ex

Photos taken

FINDS -

Find Nos

NOTES E-W orientated grave. unexcavated. Unclear relationship with F7. Western end seen only. c0.4m wide.



By MSB Date 18/04/24

Site: Rivenhall St Marys Church EVAL

Site Code: RHSM24

Feature No.

Interpretation Grave
Period Undated
Location Mid T3

16

SOIL DESCRIPTION

Consistence	very loose	soft	friable	firm	hard	dry	moist	wet	
		✓	✓			✓	✓		
Colour	very light	medium	dark	yellow	orange	green	grey	brown	black
		✓	✓				✓	✓	
Soil Type	sand	silt	clay	loam	clay	silt	sand		
			✓	✓	✓				
			charcoal	oyster	daub	brick	tile		

Inclusions: flecks

gravel % stone % tile/brick % pot %

Inclusions: pieces

10

RECORDING 1:10 sx drawing and photo

Plan nos

Section nos

pre-exc ex post-ex

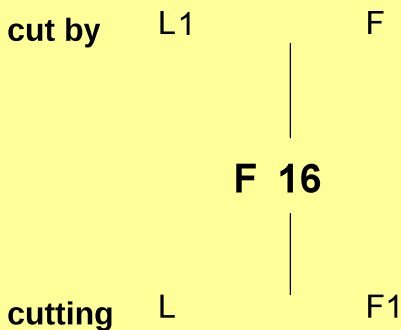
Photos taken

FINDS -

Find Nos

3

NOTES E-W grave, cuts F9 and F10. c0.6m wide, 0.65m deep. no bone seen.



By MSB/ Date 18/04/24

Site: Rivenhall St Marys Church EVAL

Site Code: RHSM24

Feature No.

Interpretation Grave
Period Post-medieval
Location middle T1

17

SOIL DESCRIPTION

Consistence	very loose	soft	friable	firm	hard	dry	moist	wet	
		✓					✓		
Colour	very light	medium	dark	yellow	orange	green	grey	brown	black
		✓	✓	✓	✓		✓	✓	
Soil Type	sand	silt	clay	loam	clay	silt	sand		
		✓	✓						
			charcoal	oyster	daub	brick	tile		

Inclusions: flecks

gravel % stone % tile/brick % pot %

Inclusions: pieces 20

RECORDING Photo

Plan nos

Section nos

pre-exc ex post-ex

Photos taken

FINDS Pot, peg tile

Find Nos

4

NOTES Child's grave. W0.55m, D0.25m. Part excavated, nails present. very little bone surviving.
femoral head and metacarpal seen in situ.

cut by L4 F

F 17

cutting L F

By NR Date 19/04/24

Site: Rivenhall St Marys Church EVAL

Site Code: RHSM24

Feature No.

Interpretation Grave
Period Post-medieval
Location T1 south

18

SOIL DESCRIPTION

Consistence	very loose	soft	friable	firm	hard	dry	moist	wet	
		✓					✓		
Colour	very light	medium	dark	yellow	orange	green	grey	brown	black
		✓	✓				✓	✓	
Soil Type	sand	silt	clay	loam	clay	silt	sand		
		✓	✓						
			charcoal	oyster	daub	brick	tile		

Inclusions: flecks

gravel % stone % tile/brick % pot %

Inclusions: pieces 10

RECORDING Photo, gps

Plan nos

Section nos

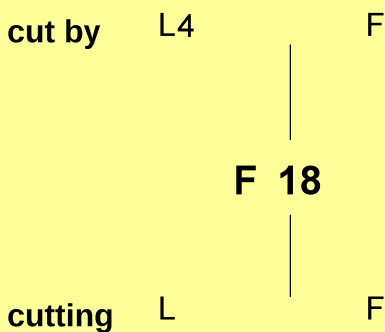
pre-exc ex post-ex

Photos taken

FINDS -

Find Nos

NOTES Possible child's grave. not excavated. width 0.4m, disappearing into Eastern limit of excavation. depth unknown.



By NR Date 19/04/24

Site: Rivenhall St Marys Church EVAL

Site Code: RHSM24

Feature No.

Interpretation Grave
Period Post-medieval
Location T1 south

19

SOIL DESCRIPTION

Consistence	very loose	soft	friable	firm	hard	dry	moist	wet	
		✓					✓		
Colour	very light	medium	dark	yellow	orange	green	grey	brown	black
		✓	✓				✓	✓	
Soil Type	sand	silt	clay	loam	clay	silt	sand		
		✓	✓						
			charcoal	oyster	daub	brick	tile		

Inclusions: flecks

gravel % stone % tile/brick % pot %

Inclusions: pieces

RECORDING -

Plan nos

Section nos

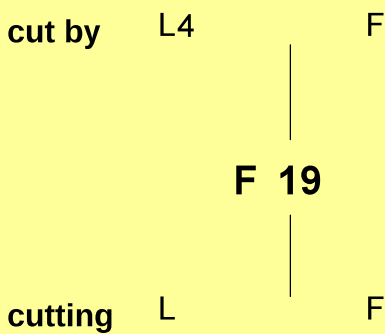
pre-exc ex post-ex

Photos taken

FINDS

Find Nos

NOTES Possible child's grave. not excavated. width 0.5m, disappearing into Western limit of excavation. depth unknown.



By NR Date 19/04/24

Site: Rivenhall St Marys Church EVAL

Site Code: RHSM24

Feature No.

Interpretation Grave
Period Post-medieval
Location T1 south

20

SOIL DESCRIPTION

Consistence	very loose	soft	friable	firm	hard	dry	moist	wet	
		✓					✓		
Colour	very light	medium	dark	yellow	orange	green	grey	brown	black
		✓	✓				✓	✓	
Soil Type	sand	silt	clay	loam	clay	silt	sand		
		✓	✓						
			charcoal	oyster	daub	brick	tile		

Inclusions: flecks

gravel % stone % tile/brick % pot %

Inclusions: pieces 10

RECORDING Photo, gps

Plan nos

Section nos

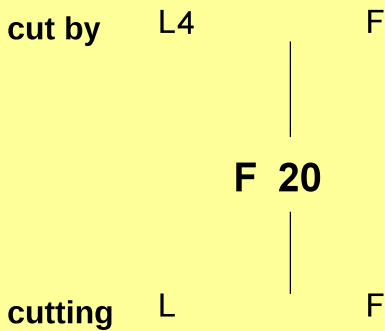
pre-exc ex post-ex

Photos taken

FINDS -

Find Nos

NOTES Child's grave, not excavated, far SE corner. Width and depth unknown.



By NR Date 22/04/24

Site: Rivenhall St Marys Church EVAL

Site Code: RHSM24

Feature No.

Interpretation Grave
Period Post-medieval
Location T1 south

21

SOIL DESCRIPTION

Consistence	very loose	soft	friable	firm	hard	dry	moist	wet	
		✓					✓		
Colour	very light	medium	dark	yellow	orange	green	grey	brown	black
		✓	✓				✓	✓	
Soil Type	sand	silt	clay	loam	clay	silt	sand		
		✓	✓						
			charcoal	oyster	daub	brick	tile		

Inclusions: flecks

gravel % stone % tile/brick % pot %

Inclusions: pieces 20

RECORDING Photo, gps

Plan nos

Section nos

pre-exc ex post-ex

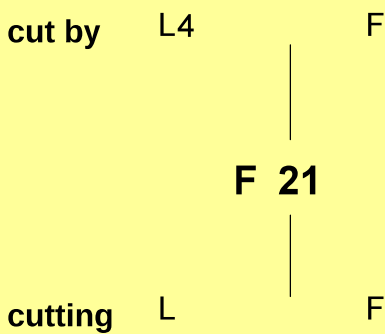
Photos taken

FINDS Pot surface find

Find Nos

5

NOTES Child's grave, not excavated, disappearing into E-W limit of excavation. width 0.4m. depth unknown.



By NR Date 19/04/24

Site: Rivenhall St Marys Church EVAL

Site Code: RHSM24

Feature No.

Interpretation Grave
Period Post-medieval
Location T1 north

22

SOIL DESCRIPTION

Consistence	very loose	soft	friable	firm	hard	dry	moist	wet	
		✓					✓		
Colour	very light	medium	dark	yellow	orange	green	grey	brown	black
		✓	✓				✓	✓	
Soil Type	sand	silt	clay	loam	clay	silt	sand		
		✓	✓						
			charcoal	oyster	daub	brick	tile		

Inclusions: flecks

gravel % stone % tile/brick % pot %

Inclusions: pieces 20

RECORDING Photo, gps

Plan nos

Section nos

pre-exc ex post-ex

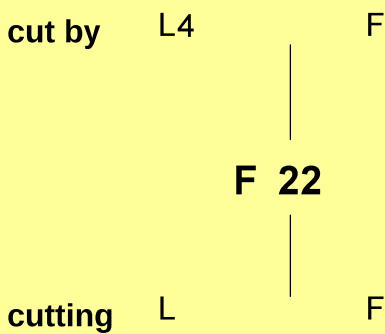
Photos taken

FINDS Pot from surface

Find Nos

6

NOTES Child's grave. not excavated. W.0.4m visible. length 0.48m. Disappearing into Western limit of excavation. depth unknown.



By NR Date 19/04/24

Site: Rivenhall St Marys Church EVAL

Site Code: RHSM24

Feature No.

Interpretation Grave
Period Post-medieval
Location T1 north

23

SOIL DESCRIPTION

Consistence	very loose	soft	friable	firm	hard	dry	moist	wet	
		✓					✓		
Colour	very light	medium	dark	yellow	orange	green	grey	brown	black
		✓	✓				✓	✓	
Soil Type	sand	silt	clay	loam	clay	silt	sand		
		✓	✓						
			charcoal	oyster	daub	brick	tile		

Inclusions: flecks

gravel % stone % tile/brick % pot %

Inclusions: pieces 20

RECORDING Photo, gps

Plan nos

Section nos

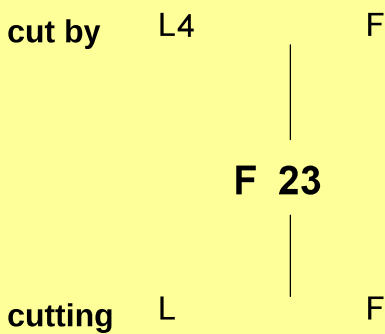
pre-exc ex post-ex

Photos taken

FINDS -

Find Nos

NOTES Child's grave, not excavated. W.0.45m? Disappearing into E-W limit of excavation. depth unknown.



By NR Date 19/04/24

Site: Rivenhall St Marys Church EVAL

Site Code: RHSM24

Feature No.

Interpretation Grave
Period Medieval
Location T1 north

24

SOIL DESCRIPTION

Consistence	very loose	soft	friable	firm	hard	dry	moist	wet	
		✓					✓		
Colour	very light	medium	dark	yellow	orange	green	grey	brown	black
		✓	✓				✓	✓	
Soil Type	sand	silt	clay	loam	clay	silt	sand		
		✓	✓						
			charcoal	oyster	daub	brick	tile		

Inclusions: flecks

gravel % stone % tile/brick % pot %

Inclusions: pieces

RECORDING Photo, gps

Plan nos

Section nos

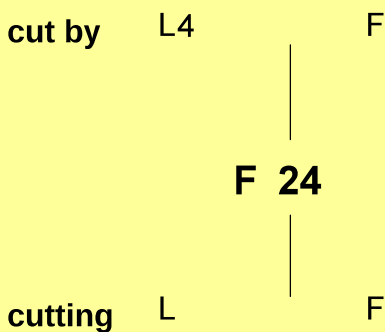
pre-exc ex post-ex

Photos taken

FINDS Human bone left in situ

Find Nos

NOTES Child's grave, articulated skeleton present. Disappearing into E-W limit of excavation. Pelvis, upper and lower legs uncovered.



By NR Date 19/04/24

Site: Rivenhall St Marys Church EVAL

Site code: RHSM24

Find No.

Feature No. Layer No. u/s

CONTEXT 9

1

upper fill middle fill lower fill ? good poor ?

Notes

whole frags prehis Roman Saxon Med Post-med Mod ?

Pottery

R Brick R Tile box tile tessera

unfrogged frogged Peg tile

CBM

P-R Brick

Animal bone Human bone shell leather wood

Organics

flint fe nail R glass P-R glass painted plaster mortar slate clay pipe burnt stone

✓

other

Small Find? Small Find No. Small Find type

Sample? Sample No. Sample type

Site: Rivenhall St Marys Church EVAL

Site code: RHSM24

Find No.

Feature No. Layer No. u/s

CONTEXT 11 2

upper fill middle fill lower fill ? good poor ?

Notes

whole frags prehis Roman Saxon Med Post-med Mod ?
✓ ✓

Pottery

R Brick R Tile box tile tessera unfrogged frogged Peg tile

CBM

P-R Brick

Animal bone Human bone shell leather wood

Organics

flint fe nail R glass P-R glass painted plaster mortar slate clay pipe burnt stone

other

Small Find? Small Find No. Small Find type

Sample? Sample No. Sample type

Site: Rivenhall St Marys Church EVAL

Site code: RHSM24

Find No.

u/s

Feature No. Layer No.

CONTEXT

16

3

upper fill middle fill lower fill ? good poor ?

Notes

whole frags prehis Roman Saxon Med Post-med Mod ?

Pottery

R Brick R Tile box tile tessera

unfrogged frogged Peg tile ✓

CBM

P-R Brick

Animal bone Human bone shell leather wood

Organics

flint fe nail R glass P-R glass painted plaster mortar slate clay pipe burnt stone

other

Small Find? Small Find No. Small Find type

Sample? Sample No. Sample type

Site: Rivenhall St Marys Church EVAL

Site code: RHSM24

Find No.

u/s

Feature No. Layer No.

CONTEXT 17

4

upper fill middle fill lower fill ? good ✓ poor ?

Notes

whole frags prehis Roman Saxon Med Post-med Mod ?

Pottery

R Brick R Tile box tile tessera

unfrogged frogged Peg tile ✓

CBM

P-R Brick

Animal bone Human bone shell leather wood

Organics

flint fe nail R glass P-R glass painted plaster mortar slate clay pipe burnt stone

other

Small Find? Small Find No. Small Find type

Sample? Sample No. Sample type

Site: Rivenhall St Marys Church EVAL

Site code: RHSM24

Find No.

u/s

Feature No. Layer No.

CONTEXT 21

5

upper fill middle fill lower fill ? good poor ?

Notes Surface find

whole frags prehis Roman Saxon Med Post-med Mod ?
✓ ✓ ✓

Pottery

R Brick R Tile box tile tessera unfrogged frogged Peg tile

CBM

P-R Brick

Animal bone Human bone shell leather wood

Organics

flint fe nail R glass P-R glass painted plaster mortar slate clay pipe burnt stone

other

Small Find? Small Find No. Small Find type

Sample? Sample No. Sample type

Site: Rivenhall St Marys Church EVAL

Site code: RHSM24

Find No.

Feature No. Layer No. u/s

CONTEXT 22

6

upper fill middle fill lower fill ? good poor ?

Notes Surface find

whole frags prehis Roman Saxon Med Post-med Mod ?
✓ ✓

Pottery

R Brick R Tile box tile tessera unfrogged frogged Peg tile

CBM P-R Brick

Animal bone Human bone shell leather wood

Organics

flint fe nail R glass P-R glass painted plaster mortar slate clay pipe burnt stone

other

Small Find? Small Find No. Small Find type

Sample? Sample No. Sample type

Site: Rivenhall St Marys Church EVAL

Site code: RHSM24

Find No.

Feature No. Layer No. u/s

CONTEXT

4

7

upper fill middle fill lower fill ? good poor ?

Notes Disarticulated bone from T1. Photographed and recorded on site, reburied during backfill of T1.

Pottery

whole frags prehis Roman Saxon Med Post-med Mod ?

CBM

R Brick R Tile box tile tessera unfrogged frogged Peg tile

P-R Brick

Organics

Animal bone Human bone shell leather wood

other

flint fe nail R glass P-R glass painted plaster mortar slate clay pipe burnt stone

Small Find?

Small Find No.

Small Find type

Sample?

Sample No.

Sample type

Drawing Sheet Log

Drawing Sheet Number	Context	Drawing Type	Report Figure Number
1	T3	Plan	-
1	T1, F17	Representative-section	4
2	T2, F3	Representative-section	4
2	T2, F1, F2	Representative-section	4
3	T3	Representative-section	4